BEFORE THE HON'BLE NATIONAL GREEN TRIBUNAL

PRINCIPAL BENCH, NEW DELHI

Original Application No. 61/2025

In the matter of:

Narender Sirohi **...Applicant**

Vs.

CPCB & Ors. **...Respondent**

INDEX

S. No.	PARTICULARS	PAGE NO.
1.	Action Taken Report on behalf of Respondent No. 3 – Haryana State Pollution Control Board in compliance of order dated 22.12.2025	01 - 25
2.	**Table 3 -** Details of structures/units at 366 geo coordinates given by applicant in OA	26 – 54
3.	**Annexure-R/1 to R/349 –** Photographs of structures/units	55 - 641

13.01.2026

Filed by

Through

Rahul Khurana Adv
Counsel for Respondent no.5
9811894060
rkhuranalegal@gmail.com

BEFORE THE HON'BLE NATIONAL GREEN TRIBUNAL

PRINCIPAL BENCH, NEW DELHI

Original Application No. 61/2025

In the matter of:

Narender Sirohi **…Applicant**

Vs.

CPCB & Ors. **…Respondent**

Action Taken Report on behalf of Respondent No. 3 – Haryana State Pollution Control Board in compliance of order dated 22.12.2025

MOST RESPECTFULLY SHOWETH:

1. That in compliance of order dated 12.02.2025, Joint Committee constituted by this Hon'ble Tribunal submitted its report on 19.05.2025 giving status of respondent No.9 to 33 and other 39 units. Latest status of those units with action taken report is as under:

Table 1

Respondent No.	Name and Address	Activities found during inspection by Joint Committee	Action Taken/ Current Status	Status of CTE and CTO	Action Taken by HSPCB	Photos
9	M/s Neha Forgings, Plot No. 2, Near Sec-55, Main Gonchi, Sohna Road, Ballabgarh, Faridabad	Forging of ferrous and non- ferrous metals (using oil and gas fired furnaces)	Dismantled	Not obtained	Closure Order passed, plant & machinery sealed by Board on 06.08.2025. At present, unit is dismantled.	Photos dated 06.08.2025 is enclosed as **Annexure –R/1**
10	M/s Falak Forgings, Plot No. 2, Near Sec-55, Main Gonchi,	Forging of ferrous and non- ferrous metals (using oil and gas	Plant & machinery sealed by Board	Not obtained	Closure Order passed, plant & machinery sealed by Board on 06.08.2025.	Photos dated 06.08.2025 is enclose

	Sohna Road, Ballabgarh, Faridabad	fired furnaces)			At present, unit is dismantled.	d as **Annexure –R/2**
11	M/s N.M. Metal Udyog, Plot no.8, gali no.4, near shri ram dharam kanta, Nangla gujran, Faridabad	Unit found locked during Joint Inspection. Unit found dismantled on 08.01.2026.	Dismantled	Not Applicable	--	Photos dated 08.01.2026 is enclosed as **Annexure –R/3**
12	M/s I S Enterprises, Shed No.9, Ward-9, Sohna Road, NanglaGujran, Faridabad-121005	Ferrous and Non- ferrous metal extraction involving different furnaces through melting, refining, re-processing, casting and alloy-making	Dismantled	Not obtained	Closure Order passed, plant & machinery sealed by Board on 06.08.2025. At present, unit is dismantled.	Photos dated 28.08.2025 is enclosed as **Annexure –R/4**
13	M/s Imran Enterprises Unit-II, Plot no.47, Nangla gujran, Faridabad	Unit found locked during Joint Committee inspection. On 08.01.2026unit found dismantled	Dismantled	--	--	Photos dated 08.01.2026 is enclosed as **Annexure –R/5**
14	M/s ANZ Enterprises, Plot No.27, near shri ram dharam kanta, Nangla	Unit found locked during Joint Committee inspection. Unit found dismantled on	Dismantled	--	--	Photos dated 08.01.2026 is enclosed as **Annexu**

	gujran, Faridabad	08.01.2026.				**re –R/6**
15	M/s Ayesha Enterprises, Plot No.26, near shri ram dharam kanta, Nangla gujran, Faridabad	Unit found locked during Joint Committee inspection. Unit found dismantled on 08.01.2026.	Dismantled	--	--	Photos dated 08.01.2026 is enclosed as **Annexure –R/7**
16	M/s Manidhari Metal Udyog, Plot No.6, Sarurpur, Faridabad	Trading of aluminium scrap	Not Covered	--	--	Photos dated 02.05.2025 is enclosed as **Annexure –R/8**
17	M/s Nanak Forge, Plot no.33, 33ft Road, Saroorpur Industrial Area, Faridbad	Sealed by Board on 02-03-2020. Unit found locked on 02.05.2025 by Joint Committee. On 12-01-2026 unit was found involved in forging activities and re-sealed.	Plant & machinery sealed by Board	Not Obtained	Closure Order passed, plant & machinery sealed by Board on 12.01.2026.	Photos dated 02.05.2025 is enclosed as **Annexure –R/9**
18	M/s Universe Industries, Nangla Gujran, Near MR Dharam Kanta, Faridabad	Unit was not traceable during Joint Committee inspection. On 30.12.2025, unit found involved melting & casting of	Dismantled	--	--	Photos dated 30.12.2025 and 11.01.2026 are enclosed as **Annexure –**

		ferrous/non-ferrous scrap.				**R/10**
19	M/s P.R. Castings, Khasra No. 2/25, 6/1/2/3/8/9, Plot No.97, Gali no.5, Saroorpur, Faridabad	Not traceable during Joint Inspection. Still not traceable.	Not traceable	--	--	--
20	M/s Venus Chemicals, Plot No.78A, Gali No.5W, Saroorpur Industrial Area, Faridabad	Sieving of boiler ash found during Joint Inspection.	Not Covered	--	--	Photos dated 15.04.2025 is enclosed as **Annexure – R/11**
21	M/s Shrimat Alloys, Plot No.24, Street No.2E, Saroorpur industrial area, Faridabad	Unit found locked on 07.05.2025 by Joint Committee. Later on, unit found involved in melting & casting of ferrous/non-ferrous scrap.	SCN issued. Closure action Initiated.	Not obtained	SCN issued. Closure action Initiated.	Photos dated 08.07.2025 is enclosed as **Annexure – R/12**
22	M/s Shiv Shakti Industries, Plot No. 7, Gali No. 3, Nangla Gujran, Faridabad-121004	Unit found locked on 02.05.2025 by Joint Committee. On 08.01.2026, unit found dismantled.	Dismantled	--	--	Photos dated 08.01.2026 is enclosed as **Annexure – R/13**
23	Plot No. 26, Gali No. E2,	Forging of ferrous and	Dismantled	--	--	Photos dated

	Saroorpur Industrial Area, Faridabad (stated to be sold by M/s Goel Forge)	non- ferrous metals (using oil and gas fired furnaces) machines found during joint committee Inspection				12.01.2026 are enclosed as **Annexure – R/14**
24	M/s Paragon Packagings, Plot No. 29, 30, Street No.-2E, Saroorpur Industrial Area, Faridabad	Manufacturing of corrugated boxes.	Locked	Not obtained	Unit was earlier sealed by Board on 29.02.2020.. Unit found locked during inspection by Joint Committee on 02.05.2025. On 29.12.2025 unit has submitted request for revocation / withdrawal of closure order.	--
25	Marc Investment Casting, Plot No. 03, Gali No. W-7, Saroorpur Industrial Area, Faridabad	Unit found locked on 02.05.2025 by Joint Committee. On 12.01.2026 unit found locked again.	Locked	--	--	Photos dated 02.05.2025 and 12.01.2026 are enclosed as **Annexure – R/15**
26	M/s New Nitin Casting, Plot No.66, gali no. E6, Saroorpur industrial area, Faridabad	Unit found locked on 02.05.2025 by Joint Committee. On 10.01.2026, unit was	Dismantled	--	--	Photos dated 10.01.2026 is enclosed as **Annexure –**

		found dismantled.				**R/16**
27	M/s Asian Autotech, Khasra No. 24//19/3, Village Karnera, Faridabad-121004	Joint Committee found engineering and fabrication unit (dry process without any heat treatment / metal surface finishing operations / painting)	Not covered	--	--	Photos dated 02.05.2025 is enclosed as **Annexure – R/17**
28	M/s Shiv Shakti Metal Udyog, Plot no. 32, Gali no. W8, Near Baba AkashnathDharamkanta, Saroorpur, Faridabad	Unit found locked on 07.05.2025 by Joint Committee. On 08.01.2026, unit was found dismantled	Dismantled	--	--	Photos dated 08.01.2026 is enclosed as **Annexure – R/18**
29	M/s Nirmaan Metals, Plot No.1A, Gali no.8, Saroorpur Industrial Area, Faridabad	Not traceable during inspection by Joint Committee. Still not traceable.	Not traceable	--	--	--
30	M/s Hi-Tech Meta Flux, Plot No. 4, Gali No. 8, Saroorpur Industrial Area, Faridabad	Manufacturing of Hi-seal - Raw material: silica sand, sodium silicate, water, cover-ex (flux) - Raw material:	Not covered	--	--	Photos dated 02.05.2025 is enclosed as **Annexure – R/19**

		biomass boiler ash, carbon, alumina				
31	M/s Mechwell Foundry, Khasra No. 11/8, 13, 18, 13, 14/3/1, Gali No. 8A, Saroorpur Industrial Area, Faridabad-121005	Ferrous and Non- ferrous metal extraction involving different furnaces through melting, refining, re-processing, casting and alloy-making	CTO valid upto 31-03-2030	Obtained	--	Photos dated 02.05.2025 is enclosed as **Annexure – R/20**
32	M/s Divya Enterprises, Plot no.13, Gali No.W8, Saroorpur industrial area, Faridabad (In place of M/s Shree Radhey Metal Alloys)	Industry or process involving metal surface treatment or process such as pickling/ electroplating /paint stripping/ heat treatment using cyanide bath/ phosphating or finishing and anodizing / enamellings/ galvanizing	Dismantled	Not obtained	Closure Order passed, plant & machinery sealed by Board on 11.08.2025. On 30.08.2025, unit was found dismantled.	Photos dated 30.08.2025 is enclosed as **Annexure – R/21**
33	M/s JTC Sales, Plot no.11, Gali No.W8, Saroorpur industrial area,	Unit is a godown of sanitary tiles.	Not Covered	--	--	--

	Faridabad (In place of Garg Metal Alloys)					

2. That the latest status of 39 units/geo locations mentioned in Joint Committee Report is as under:

Table 2

S. No.	Geotagged locations	Name and Address	Activities	Action taken/ current status	Status of CTE and CTO	Action Taken by HSPCB	Photos
1	28.354629, 77.264235	M/s Kali Mata Casting, Plot No. 5, Numberdar Complex, NanglaGujran, Sohna Road, Faridabad	Ferrous and Non-ferrous metal extraction involving different furnaces through melting, refining, re-processing, casting and alloy-making	Dismantled	Not obtained	SCN issued. While delivering SCN on 03.06.2025, unit found dismantled.	Photos dated 03.06.2025 is enclosed as **Annexure –R/22**
2	28.351486, 77.267132	Unnamed unit operated by ShShamsher, Gali No. 05, West Near KMP Indsutries, Plot No. 2, Gali No.	Ferrous and Non-ferrous metal extraction involving different furnaces	Dismantled	Not obtained	Closure Order passed, during compliance of the order on 30.08.2025,	Photos dated 30.08.2025 are enclosed as **Annexure**

		2, Sarurpur, Faridabad	through melting, refining, re-processing, casting and alloy-making			unit found dismantled.	**–R/23**
3	28.358015, 77.263061	Unnamed unit operated by ShSanjiv Kumar	Ferrous and Non-ferrous metal extraction involving different furnaces through melting, refining, re-processing, casting and alloy-making	Plant & machinery sealed by Board	Not obtained	Closure Order passed plant & machinery sealed by Board on 11.08.2025. Unit has filed Appeal before Hon'ble NGT.	Photos dated 11.08.2025 is enclosed as **Annexure –R/24**
4	28.368016, 77.263173	Unnamed unit operated by Sh. Bablu (9999187599) Sarurpur Industrial Area, Ballabgarh, Faridabad	Ferrous and Non-ferrous metal extraction involving different furnaces through melting, refining, re-processing	Dismantled	Not obtained	Closure Order passed and while compliance of closure order unit found locked on 28.08.2025, closure order pasted on main gate of unit. On	Photos dated 28.08.2025 and 09.01.2026 are enclosed as **Annexure –R/25**

			, casting and alloy-making			09.01.2026 unit found dismantled.	
5	28.352413, 77.263552	M/s PSP Thermopack, Plot no. 3, Gali No. W4, Saroorpur Village, MaujaNanglaGujran , Faridabad	Thermocol manufacturing (with boiler)	Plant & machinery sealed	Not obtained	During the inspection by Joint Committee on 15-04-2025 unit found engaged in manufacturing of thermocol products. As closure order was passed 06.08.2021,earlier plant & machinery sealed by Board on 11.08.2021 and same was resealed on 16.05.2025.	Photos dated 15.04.2025are enclosed as **Annexure –R/26**
6	28.368030, 77.263122	Unnamed unit operated by Sh Majid (9326672058) S-14, Industrial Area, Ghazipur, Faridabad	Ferrous and Non-ferrous metal extraction involving different furnaces through melting,	Sealed by Board.	Not obtained	Closure Order passed and while compliance of closure order unit found locked on 11.08.2025, closure order	Photos dated 11.08.2025 is enclosed as **Annexure –R/27**

			refining, re-processing, casting and alloy-making			pasted on main gate of unit.	
7	28.368021, 77.262941	Vacant plot with industrial debris	Industrial debris sorting	Not Covered	--	--	--
8	28.368253, 77.26305	Unnamed unit operated by Sh. Md Ahmed, S-5, Industrial Area, Ghazipur, Faridabad	Ferrous and Non-ferrous metal extraction involving different furnaces through melting, refining, re-processing, casting and alloy-making	Dismantled	Not obtained	Closure order passed, plant and machinery sealed on 11.08.2025. On 09.01.2026 unit found dismantled.	Photos dated 09.01.2026 are enclosed as **Annexure –R/28**
9	28.368083, 77.263436	Unnamed unit operated at 25-B, Industrial Area, Ghazipur, Faridabad	Ferrous and Non-ferrous metal extraction involving different furnaces through melting, refining,	Dismantled	Not obtained	Closure Order passed and while compliance of closure order unit found locked on 15.05.2025, closure order pasted on	Photos dated 15.05.2025 is enclosed as **Annexure –R/29**

			re-processing, casting and alloy-making			main gate of unit. On 09.01.2026 unit found dismantled.	
10	28.351478, 77.267411	Shree Ram Engineers & Fabricators, Sarurpur, Faridabad	Engineering and fabrication units (dry process without any heat treatment / metal surface finishing operations / painting)	Not Covered	--	--	--
11	28.351468, 77.266987	MFS Formwork Systems LLP, Sarurpur, Faridabad	Engineering and fabrication units (dry process without any heat treatment / metal surface finishing operations / painting)	Not Covered	--	--	--
12	28.368228, 77.263209	Unnamed unit operated , S-7, Industrial Area, Ghazipur,	Ferrous and Non-ferrous metal extraction	Plant & machinery sealed by	Not obtained	Closed order passed, plant & machinery sealed by Board on	Photos dated 06.08.2025 is enclosed

		Faridabad	involving different furnaces through melting, refining, re-processing, casting and alloy-making	Board		06.08.2025.	as **Annexure –R/30**
13	28.353996, 77.271625	Cardboard paper godown, A-19, Sarurpur Industrial Area, Sector-53, Faridabad	Godown/ storage	Not covered	--	--	--
14	28.348197, 77.298318	N S Engineerings, Plot No. 2, Near Sec-55, Main Gonchi, Sohna Road, Ballabgarh, Faridabad	Forging of ferrous and non-ferrous metals (using oil and gas fired furnaces)	Sealed by Board.	Not obtained	Closed order passed, while implementing the closure order unit found lockedon 25.08.2025, order pasted on main gate of the unit.	Photos dated 25.08.2025 is enclosed as **Annexure –R/31**
15	28.348257, 77.298144	Paradise Industries, Plot No. 2, Near Sec-55, Main Gonchi, Sohna Road, Ballabgarh, Faridabad	Forging of ferrous and non-ferrous metals (using oil and gas fired	Sealed by Board.	Not obtained	Closed order passed, while implementing the closure order unit found locked on 14.10.2025,	Photos dated 14.10.2025 is enclosed as **Annexure –R/32**

			furnaces)			order pasted on main gate of the unit.	
16	28.358718, 77.26387	Satyam Sales Corporation, Plot No. 1, Gali No. 2, WaliGali, NanglaGujran, Faridabad	Godown of bio pellets and pyrolysis fuel oil	Not covered	--	--	--
17	28.358685, 77.263347	Dashmesh Coal traders, Plot no. 6, NanglaGujran, Faridabad	Godown of hard coke & pellets and pyrolysis fuel oil	Not covered	--	--	--
18	28.358767, 77.262643	AL Qdari Enterprises, P. No.2, Gali No. 1, 27 Feet Road, NanglaGujran, Faridabad	Ferrous and Non-ferrous metal extraction involving different furnaces through melting, refining, re-processing, casting and alloy-making	Plant & machinery sealed by Board.	Not Obtained	Closed order passed, plant & machinery sealed by Board on 07.08.2025.	Photos dated 07.08.2025 is enclosed as **Annexure –R/33**
19	28.358698, 77.26253	Ashoka Refractories, NanglaGujran (Nangla),	Glass ceramics, earthen potteries	Dismantled	Not Obtained	SCN Issued. On 30.12.2025 unit found as	Photos dated 27.06.2025 and

		Faridabad	and tile manufacturing using oil and gas firedkilns, coating on glasses using cerium fluorides and magnesium fluoride etc.			godown	30.12.2025 are enclosed as **Annexure –R/34**
20	28.358248, 77.262801	Shree Krishna Engineering Works, Near Shree Ram DharamKanta, 30 Feet Road, NanglaGujran Faridabad	Engineering and fabrication units (dry process without any heat treatment / metal surface finishing operations / painting)	Not covered	--	--	--
21	28.353584, 77.26402	Stream Metal Recycling Metal Pvt. Ltd., P. No. 23, Vill-NanglaGujran, Faridabad	Trader of Ferrous and non-ferrous scrap	Not covered	--	--	--
22	28.35381, 77.26404	Arham Recycling Pvt.	Trader of Ferrous	Not covered	--	--	--

		Ltd., Khasra No. 39, Killa no. 3.8, 22Ft. Nekpur Road, NanglaGujran Ind., Area Pali, Sohna Rod, PO Pali, Faridabad	and non-ferrous scrap				
23	28.31801928, 77.27394529	M/s Asian Cargo Craft Private Limited, 24/19/3, 20, Village Karnera, Faridabad-121004	Spray Painting (sand blasting and paint booth)	CTO applied.	Obtained CTE but CTO Not obtained	Unit was inspected by Joint Committee on 02.05.2025. SCN issued on 12.05.2025, unit applied for CTO, same was refused. Unit filed Appeal against refusal of CTO. On 11.12.2025, Appellate Authority directed to pass speaking order on application seeking CTO. Unit has again applied for CTO on 08.01.2026.	Photos dated 02.05.2025 is enclosed as **Annexure –R/35**

24	28.35536494, 77.26234518	M/s A.S. Enterprises, Khewat No. 33/33, NanglaGujran, Ballabgarh	Trading of scrap metals	Not covered	--	--	Photos dated 02.05.2025 is enclosed as **Annexure –R/36**
25	28.35547355, 77.2622796	Unnamed unit, Saroorpur Industrial Area, Sector-53, Faridabad	Vacant premises	Not Covered	--	--	--
26	28.356385, 77.263039	M/s Shri Radha Mohan Alloys, Plot No. 38B, Khasra No. 27, NanglaGujran, SohnaRoad, Faridabad-121004	Ferrous and Non-ferrous metal extraction involving different furnaces through melting, refining, re-processing, casting and alloy-making	Sealed by Board	Not Obtained	Closure order passed. During visit for compliance of closure order unit was found locked. On 07.08.2025, order pasted on main gate of the unit.	Photos dated 07.08.2025 is enclosed as **Annexure –R/37**
27	28.35819867, 77.26328027	M/s Shiv Shakti Industries, Plot No. 7, Gali No. 3, NanglaGujran, Faridabad-	During the inspection by Joint Committee, unit found locked. On	Not covered	--	--	Photos dated 08.01.2026 is enclosed as **Annexure**

		121004	08.01.2026 unit was locked again, using ladder it was observed that unit is a scrap godown.				**–R/38**
28	28.35827736, 77.26317346	Unnamed unit with DHBVN Meter No. SS17629966,	During the inspection by Joint Committee, unit found locked. On 08.01.2026 unit was locked again, using ladder it was observed that unit is dismantled.	Dismantled	--	--	Photos dated 08.01.2026 is enclosed as **Annexure –R/39**
29	28.358152, 77.262720	Unnamed unit , Sarurpur Industrial Area, Faridabad	Ferrous and Non-ferrous metal extraction involving different furnaces	Sealed by Board.	Not Obtained	Closed order passed, plant & machinery sealed by Board on 11.08.2025.	Photos dated 11.08.2025 is enclosed as **Annexure**

			through melting, refining, re-processing, casting and alloy-making				**–R/40**
30	28.35817116, 77.26254239	Unnamed unit, Sarurpur Industrial Area, Faridabad	During the inspection by Joint Committee, unit found locked. On 08.01.2026 unit was locked again, using ladder it was observed that unit is a scrap godown.	Not Covered	--	--	Photos dated 08.01.2026 are enclosed as **Annexure –R/41**
31	28.34792973, 77.2684738	M/s M.K. Enterprises, Plot No. 52-53, Gali No.9B, Saroorpur Industrial Area, Faridabad-121005	Ferrous and Non-ferrous metal extraction involving different furnaces through melting, refining,	Dismantled	Not Obtained	SCN issued. Unit found dismantled on 08.07.2025 while serving SCN.	Photos dated 02.05.2025 and 08-07-2025 are enclosed as **Annexure –R/42**

			re-processing, casting and alloy-making				
32	28.32620691, 77.22114630	M/s Faizaan Metals, Naleke pass, Dhoj Road, Daruketheka, FatehpurTaga, faridabad-121004	Ferrous and Non-ferrous metal extraction involving different furnaces through melting, refining, re-processing, casting and alloy-making	Plant & machinery sealed by Board	Not Obtained	Closed order passed, plant & machinery sealed by Board on 06.08.2025.	Photos dated 06.08.2025 is enclosed **as Annexure –R/43**
33	28.337762, 77.247615	Unnamed unit, 4 3, Behind Jio tower, FatehpurTaga, Haryana	Unit found engaged in siezing of ash, one bag filter found installed, no representative found at the site	Not covered	--	--	Photos dated 06.08.2025 is enclosed **as Annexure –R/44**
34	28.337753, 77.248236	Unnamed unit, 4 3, Behind Jio tower, FatehpurTaga,	During the inspection by Joint Committe	Dismantled	--	--	Photos dated 06.08.2025 is

		haryana	e unit found locked. On 03.01.2026 unit found dismantled				enclosed **as Annexure –R/45**
35	28.370402, 77.262782	Unnamed unit, Se/34, Industrial Area, Ghazipur, Faridabad	During the inspection by Joint Committee unit found locked. On 03.01.2026 unit found dismantled	Dismantled	--	--	Photos dated 06.08.2025 is enclosed **as Annexure –R/46**
36	28.370274, 77.262798	Unnamed unit, Se/34, Industrial Area, Ghazipur, Faridabad	During the inspection by Joint Committee unit found locked. On 03.01.2026 unit found dismantled	Dismantled	--	--	Photos dated 06.08.2025 is enclosed **as Annexure –R/47**
37	28.370155, 77.26284	Unnamed unit, Se/34, Industrial Area,	During the inspection by Joint Committe	Dismantled	--	--	Photos dated 06.08.2025 is

		Ghazipur, Faridabad	e unit found locked. On 03.01.2026 unit found dismantled				enclosed **as Annexure –R/48**
38	28.370124, 77.262786	Unnamed unit, Pn/72, Industrial Area, Ghazipur,Faridabad	During the inspection by Joint Committee unit found locked. On 03.01.2026 unit found dismantled	Dismantled	--	--	Photos dated 06.08.2025 is enclosed **as Annexure –R/49**
39	28.370793191, 77.26287469	Unnamed unit, 93, Industrial Area, Ghazipur, Faridabad	Ferrous and Non-ferrous metal extraction involving different furnaces through melting, refining, re-processing, casting and alloy-making	Plant & machinery sealed by Board	Not obtained	Closed order passed, plant & machinery sealed by Board on 11.08.2025. On 09.01.2026 unit found dismantled.	Photos dated 11.08.2025 is enclosed **as Annexure –R/50**

3. That in view of voluminous task involved and vast area in question to be inspected, it was not possible to do all units mentioned with geo-coordinates by concerned filed officer solely. Therefore, with the assistance of other field officers including field officers from Faridabad region, inspection has been completed by 12.01.2026. The details of structures/units at 366 geo coordinates given by applicant in OA is Annexed as **Table 3**.

4. That apart from units mentioned in the O.A., HSPCB has identified 05 other units operating without Consent of the Board. Details of those 05 units is as under:-

Table-4

S. No.	Geotagged locations	Name and Address	Activities	Action taken/ Current status	Status of CTE and CTO	Action Taken by HSPCB	Photo
1.	28.332963, 77.251591	Unnamed unit no. 1 located in Village Madalpur	Ferrous and Non- ferrous metal extraction involving different furnaces through melting, refining, re-processing, casting and alloy-making	Dismantled	Not obtained	SCN issued. On 09-01-2026, unit found dismantled	Photos dated 09.01.2026 is enclosed as **Annexure –R/345**
2.	28.332662, 77.251700	Unnamed unit no. 2 located in Village Madalpur	Ferrous and Non- ferrous metal extraction involving different furnaces through melting, refining, re-processing, casting and	Dismantled	Not obtained	SCN issued. On 09-01-2026, unit found dismantled	Photos dated 09.01.2026 is enclosed as **Annexure –R/346**

			alloy-making				
3.	28.332662, 77.251785	Unnamed unit no. 3 located in Village Madalpur	Ferrous and Non- ferrous metal extraction involving different furnaces through melting, refining, re-processing, casting and alloy-making	Dismantled	Not obtained	SCN issued. On 09-01-2026, unit found dismantled	Photos dated 09.01.2026 is enclosed as **Annexure –R/347**
4.	28.332678, 77.252005	Unnamed unit no. 4 located in Village Madalpur	Ferrous and Non- ferrous metal extraction involving different furnaces through melting, refining, re-processing, casting and alloy-making	Dismantled	Not obtained	SCN issued. On 09-01-2026, unit found dismantled	Photos dated 09.01.2026 is enclosed as **Annexure –R/348**
5.	28.332896, 77.251833	Unnamed unit no. 5 located in Village Madalpur	Ferrous and Non- ferrous metal extraction involving different furnaces through melting, refining, re-processing, casting and alloy-making	Dismantled	Not obtained	SCN issued. On 09-01-2026, unit found dismantled	Photos dated 09.01.2026 is enclosed as **Annexure –R/349**

5. That the summary of the above is as under following:
    - Total units / geo-coordinates inspected: 435
    - Units dismantled: 172
    - Units closed/ sealed by HSPCB: 21
    - SCNs / enforcement action initiated: 53
    - Units locked/ verified as non-operational: 25
    - Units having valid CTE/CTO: 04
    - Units not covered under consent regime: 103
    - Location/structures having overlapped location: 53
    - Units located outside District Faridabad: 02
    - Units not traceable:02

In view of the facts stated above, it is most respectfully prayed that this Hon'ble Tribunal may be pleased to take the present Action Taken Report on record.

Regional Officer
Ballabgarh Region, HSPCB

Date: 13.01.2026
Place: Faridabad

Table 3 - Details of structures/units at 366 geo coordinates given by applicant in OA

Sr. No.	Geo Coordinate	Name and Address of unit	Activities	Action Taken/ Current Status	Status of CTE and CTO	Action Taken By HSPCB	Photos
1	28.351478 77.267411	Same unit as at coordinates mentioned at Sr. 03 of Table 02.	--	--	--	--	--
2	28.351468 77.266987	Unnamed unit located 28.351468 7.2669987, Sarurpur, Faridabad	During the inspection dated 23-12-2025, unit found dismantled	Dismantled	Not applicable	Not applicable	Photos dated 23.12.2025 is enclosed as Annexure –R/51
3	28.351557 77.264725	Unnamed unit located at 28.351557 77.264725, Village Sarurpur, Faridabad	During the inspection dated 23-12-2025, unit found dismantled	Dismantled	Not applicable	Not applicable	Photos dated 23.12.2025 is enclosed as Annexure –R/52
4	28.351608 77.265310	Unnamed unit located at 28.351608 77.265310 Village Saroorpur, Faridabad	During the inspection dated 03-01-2026 unit found dismantled	Dismantled	Not applicable	Not applicable	Photos dated 03.01.2026 is enclosed as Annexure –R/53
5	28.355127 77.265424	Unnamed unit located in Village Sarurpur, faridabad	During inspection dated 01-01-2026 unit found engaed in storage of waste and scrap materials	Not covered	Not Applicable	Not Applicable	Photos dated 01-01-2026 is enclosed as Annexure –R/54
6	28.355138 77.265164	Unnamed unit located at Village Sarurpur, Faridabad	During inspection dated 01-01-2026 waste material found lying at site.	Not covered	Not Applicable	Not Applicable	Photos dated 01-01-2026 is enclosed as Annexure –R/55
7	28.354344 77.265526	Unnamed unit located in Sarurpur Industrial Area, Faridabad	During inspection dated 05-01-2026, furnace found unit found dismantled at site	Dismantled	Not Applicable	Not Applicable	Photos dated 05-01-2026 is enclosed as Annexure –R/56
8	28.354354 77.265338	Unnamed unit located at 61/2, Sarurpur Industrial Area, faridabad	During the inspection dated 05-01-2026, Unit is engaged in light engineering work	Not covered	Not Applicable	Not Applicable	Photos dated 05-01-2026 is enclosed as Annexure –R/57
9	28.354362 77.265177	Same unit as at coordinates mentioned at Sr. 08 of Table 03.	--	--	--	--	--
10	28.355020 77.264751	M/s Maa Vindiya Vaishno , Located at 07, 22 Feet Road, Village Nangla Faridabad	During visit on dated 23-12-2025 M/s Maa Vindiya Vaishno found and said Unit is Paper Board Packaging without boiler. unit , covered under white Category	Not Covered	Not applicable	Not applicable	Photos dated 23-12-2025 is enclosed as Annexure –R/57-A
11	28.354641 77,264681	Pulverizer Unit	During visit on dated 23-12-2025 unnamed unit found engaged in Screening and grinding of metal scrap. Unit was re-inspected on dated 11-01-2026 and found dismantled	Dismantled	Not applicable	….	Photos dated 23.12.2025 is enclosed as Annexure –R/58
12	28.355109 77.264546	Unnamed unit located at 28.355109, 77.264546, Village Sarurpur, Faridabad	During visit on dated 01-01-2026, Unit found as godown	Not Covered	Not applicable	Not applicable	Photos dated 01.01.2026 is enclosed as Annexure –R/58
13	28.354968 77.264526	ACE Packaging Industrise, Gali NO. 4, Plot NO. 16, Sarurpur, Nangla Industrial Area, Faridabad	During visit on dated 23-12-2025, unit engaged in Paper Board Packaging without boiler covered under White Category	Not Covered	Not applicable	Not applicable	Photos dated 23.12.2025 is enclosed as Annexure –R/59
14	28.354782 77.264540	Unnamed unit located at 28.354782 77.264540, Village Sarurpur, Faridabad.	During visit on dated 23-12-2025 unnamed unit found engaged in Screening and grinding of metal scrap	SCN Issued, Closure action initiated	Not obtained	Closure action initiated	Photos dated 23.12.2025 is enclosed as Annexure –R/60
15	28.354619 77.264545	Unnamed unit located at 28.354619 77.264545, Village Sarurpur, Faridabad.	During visit on dated 23-12-2025 unnamed unit found engaged in Screening and grinding of metal scrap	SCN Issued, Closure action initiated	Not obtained	Closure action initiated	Photos dated 23.12.2025 is enclosed as Annexure –R/61
16	28.354413 77.264543	Unnamed unit located at 28.354413 77.264543, Village Sarurpur, Faridabad.	During visit on dated 23-12-2025, unnamed unit found as godown	Not Covered	Not applicable	Not applicable	Photos dated 23.12.2025 is enclosed as Annexure –R/62
17	28.354233 77.264814	Unnamed unit located at 28.354233 77.264814, Village Sarurpur, Faridabad.	During visit on dated 01-01-2026, unnamed unit found as Empty Shed	Not Covered	Not applicable	Not applicable	Photos dated 01-01-2026 is enclosed as Annexure –R/63

18	28.354243 77.264367	Unnamed unit located at 28.354243 77.264367, Village Sarurpur, Faridabad.	During visit on dated 24-12-2025 unnamed unit found engaged in Screening and grinding of metal scrap.	SCN Issued, Closure action initiated	Not obtained	Closure action initiated	Photos dated 24.12.2025 is enclosed as Annexure –R/64
19	28.355061 77.264072	M/s Om Engineers, Plot No. 01, Namabardar Complex, 33 Feet Road, Nangla, Faridabad. Coupla Furnace, Casting Work	During inspection 05-01-2026, unit found dismantled	Dismantled	Not applicable	Not applicable	Photos dated 05.01.2026 is enclosed as Annexure –R/65
20	28.354911 77.264116	Unnamed unit located at 28.354911 77.264116, Village Sarurpur, Faridabad.	During visit on dated 24-12-2025 unnamed unit found engaged in Screening and grinding of metal scrap	SCN Issued, Closure action initiated	Not obtained	Closure action initiated	Photos dated 24.12.2025 is enclosed as Annexure –R/66
21	28.354828 77.264065	Unnamed unit located at 28.354828 77.264065, Village Sarurpur, Faridabad.	During visit 24-12-2025, found dismantled	Dismantled	Not applicable	Not applicable	Photos dated 24.12.2025 is enclosed as Annexure –R/67
22	28.354663 77.264067	Unnamed unit located at 28.354663 77.264067, Village Sarurpur, Faridabad.	During visit 24-12-2025, found dismantled	Dismantled	Not applicable	Not applicable	Photos dated 24.12.2025 is enclosed as Annexure –R/68
23	28.354549 77.264071	M/s Arun Enterprises, unit found at site.	During visit 24-12-2025, unit found engaged in Engineering and fabrication work	Not Covered	Not applicable	Not applicable	Photos dated 24.12.2025 is enclosed as Annexure –R/69
24	28.354455.7 7.264092	Unnamed unit located at 28.354455. 77.264092, Village Sarurpur, Faridabad.	During visit 24-12-2025, unit found engaged in Engineering and fabrication work	Not Covered	Not applicable	Not applicable	Photos dated 24.12.2025 is enclosed as Annexure –R/70
25	28.353332 77.264220	Unnamed unit located at 28.353332 77.264220, Village Sarurpur, Faridabad.	During visit 24-12-2025, unit found engaged scrap of segregation work.	Not Covered	Not applicable	Not applicable	Photos dated 24.12.2025 is enclosed as Annexure –R/71
26	28.353325 77.264331	Unnamed unit located at 28.353325 77.264331, Village Sarurpur, Faridabad.	During visit 27-12-2025, unit found dismantled	Dismantled	Not applicable	Not applicable	Photos dated 27.12.2025 is enclosed as Annexure –R/72
27	28.353326 77.264448	Unnamed unit located at 28.353326 77.264448, Village Sarurpur, Faridabad.	During visit on dated 27-12-2025 unnamed unit found engaged in Screening and grinding of metal scrap	SCN Issued, Closure action initiated	Not obtained	Closure action initiated	Photos dated 27.12.2025 is enclosed as Annexure –R/73
28	28.352952 77.264095	Unnamed unit located at 28.352952 77.264095, Village Sarurpur, Faridabad.	During visit on dated 27-12-2025 unnamed unit found engaged in Screening and grinding of metal scrap	SCN Issued, Closure action initiated	Not obtained	Closure action initiated	Photos dated 27.12.2025 is enclosed as Annexure –R/74
29	28.352870 77.264036	Unnamed unit located at 28.352870 77.264036, Village Sarurpur, Faridabad.	During visit on dated 27-12-2025 unnamed unit found engaged in Screening and grinding of metal scrap	SCN Issued, Closure action initiated	Not obtained	Closure action initiated	Photos dated 27.12.2025 is enclosed as Annexure –R/75
30	28.352571 77.264553	Unnamed unit located at 28.352571 77.264553, Village Sarurpur, Faridabad.	During inspection dated 27-12-2025 unit found as Empty Shed	Not Covered	Not applicable	Not applicable	Photos dated 27.12.2025 is enclosed as Annexure –R/76
31	28.357132 77.263153	Unnamed unit located at 28.357132 77.263153, Village Sarurpur, Faridabad.	During inspection dated 28-12-2025, Unit found dismantled	Dismantled	Not applicable	Not applicable	Photos dated 28.12.2025 is enclosed as Annexure –R/77
32	28.357262 77.263007	Unnamed unit located at 28.357262 77.263007, Village Sarurpur, Faridabad.	During inspection dated 27-12-2025, unit found engaged in scrap segregation	Not Covered	Not applicable	Not applicable	Photos dated 27.12.2025 is enclosed as Annexure –R/78
33	28.357276 77.263113	Unnamed unit located at 28.357276 77.263113, Village Sarurpur, Faridabad.	During inspection dated 27-12-2025, unit found empty shed	Not Covered	Not applicable	Not applicable	Photos dated 27.12.2025 is enclosed as Annexure –R/79

34	28.357270 77.263220	Unnamed unit located at 28.357270 77.263220, Village Sarurpur, Faridabad.	During inspection on dated 27-12-2025 and unit found dismantled	Dismantled	Not applicable	Not applicable	Photos dated 27.12.2025 is enclosed as Annexure –R/80
35	28.357308 77.263343	Unnamed unit located at 28.357308 77.263343, Village Sarurpur, Faridabad.	During inspection on dated 27-12-2025 and unit found dismantled	Dismantled	Not applicable	Not applicable	Photos dated 27.12.2025 is enclosed as Annexure –R/81
36	28.357264 77.263470	Unnamed unit located at 28.357264 77.263470, Village Sarurpur, Faridabad.	During inspection on dated 28-12-2025 and unit found dismantled	Dismantled	Not applicable	Not applicable	Photos dated 28.12.2025 is enclosed as Annexure –R/82
37	28.357257 77.263555	Unnamed unit located at 28.357257 77.263555, Village Sarurpur, Faridabad.	During inspection on dated 28-12-2025 and unit found dismantled	Dismantled	Not applicable	Not applicable	Photos dated 28.12.2025 is enclosed as Annexure –R/83
38	20.357331 77.363600	Said location not falls under the Saroorpur area.		Not in Faridabad	--	--	--
39	28.357237 77.263780	Unnamed unit located at 28.357237 77.263780, Village Sarurpur, Faridabad.	During inspection on dated 28-12-2025 and unit found dismantled	Dismantled	Not applicable	Not applicable	Photos dated 28.12.2025 is enclosed as Annexure –R/84
40	28.357162 77.263801	Unnamed unit located at 28.357162 77.263801, Village Sarurpur, Faridabad.	During inspection on dated 01-01-2026 and unit found dismantled	Dismantled	Not applicable	Not applicable	Photos dated 01.01.2026 is enclosed as Annexure –R/85
41	28.357155 77.263711	Unnamed unit located at 28.357155 77.263711, Village Sarurpur, Faridabad.	During inspection on dated 28-12-2025 and unit found dismantled	Dismantled	Not applicable	Not applicable	Photos dated 28.12.2025 is enclosed as Annexure –R/86
42	28.357152 77.263562	Unnamed unit located at 28.357152 77.263562, Village Sarurpur, Faridabad.	During inspection on dated 28-12-2025 and unit found dismantled	Dismantled	Not applicable	Not applicable	Photos dated 28.12.2025 is enclosed as Annexure –R/87
43	28.357060 77.261238	Unnamed unit located at 28.357060 77.261238, Village Sarurpur, Faridabad.	During inspection on dated 28-12-2025 and unit found empty shed	Not Covered	Not applicable	Not applicable	Photos dated 28.12.2025 is enclosed as Annexure –R/88
44	28.357273 77.261214	Same unit as at coordinates mentioned at Sr. 43 of Table 03.	--	--	--	--	--
45	28.354485 77.258688	Unnamed unit located at 28.354485 77.258688, Village Sarurpur, Faridabad.	During inspection on dated 03-01-2026 and unit found dismantled	Dismantled	Not applicable	Not applicable	Photos dated 03.01.2026 is enclosed as Annexure –R/89
46	28.354485 77.258688	Unnamed unit located at 28.354485 77.258688, Village Sarurpur, Faridabad.	During inspection on dated 03-01-2026 and unit found dismantled	Dismantled	Not applicable	Not applicable	Photos dated 03.01.2026 is enclosed as Annexure –R/90
47	28.346953 77.254103	M/s Modern Industries, Plot NO. 01, Hafeex Complex Main Road Kureshipur, Faridabad	During inspection on dated 29-12-2025 and found engaged in engineering and fabrication work	Not Covered	Not applicable	Not applicable	Photos dated 29.12.2025 is enclosed as Annexure –R/91
48	28.337711 77.247727	Same unit as at coordinates mentioned at Sr. 33 of Table 02.	--	--	--	--	--
49	28.337718 77.247884	Same unit as at coordinates mentioned at Sr. 34 of Table 02.	--	--	--	--	--
50	28.337020 77.247958	Same unit as at coordinates mentioned at Sr. 35 of Table 02.	--	--	--	--	--
51	28.337726 77.248028	Same unit as at coordinates mentioned at Sr. 36 of Table 02.	--	--	--	--	--
52	28.337718 77.248128	Same unit as at coordinates mentioned at Sr. 37 of Table 02.	--	--	--	--	--
53	28.337713 77.248200	Same unit as at coordinates mentioned at Sr. 38 of Table 02.	--	--	--	--	--
54	28.337548 77.247619	Unnamed unit located at 28.337548 77.247619, Village Kureshipur, Faridabad.	During inspection on dated 03-01-2026 and found dismantled	Dismantled	Not applicable	Not applicable	Photos dated 03.01.2026 is enclosed as Annexure –R/92

55	28.337541 77.247715	Unnamed unit located at 28.337541 77.247715, Village Kureshipur, Faridabad.	During inspection on dated 03-01-2026 and unit found dismantled	Dismantled	Not applicable	Not applicable	Photos dated 03.01.2026 is enclosed as Annexure –R/93
56	28.337519 77.247793	Unnamed unit located at 28.337519 77.247793, Village Kureshipur, Faridabad.	During inspection on dated 03-01-2026 and unit found dismantled	Dismantled	Not applicable	Not applicable	Photos dated 03.01.2026 is enclosed as Annexure –R/94
57	28.336262 77.245725	Unnamed unit located at 28.336262 77.245725, Village Kureshipur, Faridabad.	During inspection on dated 03-01-2026 and unit found as godown	Not Covered	Not applicable	Not applicable	Photos dated 03.01.2026 is enclosed as Annexure –R/95
58	28.336402 77.245536	Unnamed unit located at 28.336402 77.245536, Village Kureshipur, Faridabad.	During inspection on dated 03-01-2026 and unit found dismantled	Dismantled	Not applicable	Not applicable	Photos dated 03.01.2026 is enclosed as Annexure –R/96
59	28.336476 77.245443	Unnamed unit located at 28.336476 77.245443, Village Kureshipur, Faridabad.	During inspection on dated 03-01-2026 and unit found engaged in manual scrap segregation	Not Covered	Not applicable	Not applicable	Photos dated 03.01.2026 is enclosed as Annexure –R/97
60	28.336526 77.245317	Unnamed unit located at 28.336526 77.245317, Village Kureshipur, Faridabad.	During inspection on dated 03-01-2026 and unit found dismantled	Dismantled	Not applicable	Not applicable	Photos dated 03.01.2026 is enclosed as Annexure –R/98
61	28.347190 77.242600	Unnamed unit Located at 28.347190 77.242600, Village Sarurpur, Faridabd	During inspection dated 24-12-2025, unit is engaged in the process of segregation of Waste Scrap and not covered under Consent Management	Not Covered	Not applicable	Not applicable	Photos dated 24.12.2025 is enclosed as Annexure –R/99
62	28.347190 77.242370	Unnamed unit Located at 28.347190 77.242370, Village Sarurpur, Faridabd	During inspection dsated 24-12-2025, unit is engaged in the procees of segregation of Waste Scrap and not covered under Consent Management	Not Covered	Not applicable	Not applicable	Photos dated 24.12.2025 is enclosed as Annexure –R/100
63	28.347154 77.242.142	Unnamed unit Located at 28.347154 77.242.142, Village Sarurpur, Faridabd	During inspection dated 24-12-2025, unit is engaged in the procees of segregation of Waste Scrap and not covered under Consent Management	Not Covered	Not applicable	Not applicable	Photos dated 24.12.2025 is enclosed as Annexure –R/101
64	28.347132 77.241929	Unnamed unit Located at 28.347132 77.241929, Village Sarurpur, Faridabd	During inspection dated 24-12-2025unit is engaged in the procees of segregation of Waste Scrap and not covered under Consent Management	Not Covered	Not applicable	Not applicable	Photos dated 24.12.2025 is enclosed as Annexure –R/102
65	28.347156 77.241970	Unnamed unit Located at 28.347156 77.241970, Village Sarurpur, Faridabd	During inspection dated 24-12-2025 unit is engaged in the procees of segregation of Waste Scrap and not covered under Consent Management	Not Covered	Not applicable	Not applicable	--
66	28.347408 77.242010	Unnamed unit Located at 28.347408 77.242010, Village Sarurpur, Faridabd	During inspection dated 24-12-2025 unit is engaged in the procees of segregation of Waste Scrap and not covered under Consent Management	Not Covered	Not applicable	Not applicable	Photos dated 24.12.2025 is enclosed as Annexure –R/103

67	28.347412 77.242116	Unnamed unit Located at 28.347412 77.242116, Village Sarurpur, Faridabd	During inspection dated 24-12-2025 unit is engaged in the procees of segregation of Waste Scrap and not covered under Consent Management	Not Covered	Not applicable	Not applicable	Photos dated 24.12.2025 is enclosed as Annexure –R/104
68	28.347297 77.242154	Unnamed unit Located at 28.347297 77.242154, Village Sarurpur, Faridabd	During inspection dated 24-12-2025 unit is engaged in the procees of segregation of Waste Scrap and not covered under Consent Management	Not Covered	Not applicable	Not applicable	Photos dated 24.12.2025 is enclosed as Annexure –R/105
69	28.346801 77.237124	Unnamed unit Located at 28.346801 77.237124, Village Sarurpur, Faridabd	During inspection dated 03-01-2026, unit found	Dismantled	Not applicable	Not applicable	Photos dated 03-01-2026 is enclosed as Annexure –R/106
70	28.347107 77.237094	Unnamed unit Located at 28.347107 77.237094, Village Sarurpur, Faridabd	During inspection dated 03-01-2026, unit found	Dismantled	Not applicable	Not applicable	Photos dated 03-01-2026 is enclosed as Annexure –R/107
71	28.347437 77.237128	Unnamed unit Located at 28.347437 77.237128, Village Sarurpur, Faridabd	During inspection dated 03-01-2026, unit found	Dismantled	Not applicable	Not applicable	Photos dated 03-01-2026 is enclosed as Annexure –R/108
72	28.347429 77.237320	Unnamed unit Located at 28.347429 77.237320, Village Sarurpur, Faridabd	During inspection dated 03-01-2026, unit found	Dismantled	Not applicable	Not applicable	Photos dated 03-01-2026 is enclosed as Annexure –R/109
73	28.348622 77.239605	Unnamed unit Located at 28.348622 77.239605, Village Sarurpur, Faridabd	During inspection dated 03-01-2026, unit found	Dismantled	Not applicable	Not applicable	Photos dated 03-01-2026 is enclosed as Annexure –R/110
74	28.348644 77.239806	Unnamed unit Located at 28.348644 77.239806, Village Sarurpur, Faridabd	During inspection dated 03-01-2026, unit found	Dismantled	Not applicable	Not applicable	Photos dated 03-01-2026 is enclosed as Annexure –R/111
75	28.348649 77.239934	Unnamed unit Located at 28.348649 77.239934, Village Sarurpur, Faridabd	During inspection dated 03-01-2026, unit found	Dismantled	Not applicable	Not applicable	Photos dated 03-01-2026 is enclosed as Annexure –R/112
76	28.358098 77.268758	Unnamed unit Located at 28.358098 77.268758, Village Sarurpur, Faridabd	During inspection dated 30-12-2025, unit found	Dismantled	Not applicable	Not applicable	--
77	28.350207 77.271528	Unnamed unit Located at 28.350207 77.271528, Village Sarurpur, Faridabd	During inspection dated 30-12-2025, unit found	Dismantled	Not applicable	Not applicable	--
78	28.350225 77.270500	S G Wire, Plot No. 15, Gali No. 6 & 7, Saroorpur Industrial Area, Faridabad	During inspection 31-12-2025, M/s SG Wire having valid CTO	CTO Obtained	CTO Obtained		--
79	28.350000 77.264526	Unnamed unit Located at 28.350000 77.264526, Village Sarurpur, Faridabd	During inspection dated 31-12-2025, Found Lock	Locked	...		Photos dated 31-12-2025 is enclosed as Annexure –R/113
80	28.349867 77.262280	Unnamed unit Located at 28.349867 77.262280, Village Sarurpur, Faridabd	During inspection dated 31-12-2025, unit found D	Dismantled	Not applicable	Not applicable	Photos dated 31-12-2025 is enclosed as Annexure –R/114
81	28.349867 77.262280	Unnamed unit Located at 28.349867 77.262280, Village Sarurpur, Faridabd	During inspection dated 31-12-2025, unit found D	Dismantled	Not applicable	Not applicable	Photos dated 31-12-2025 is enclosed as Annexure –R/115
82	28.349841 77.262077	Unnamed unit Located at 28.349841 77.262077, Village Sarurpur, Faridabd	Sealed by Board	Sealed by Board	Not Obtained		Photos dated 31-12-2025 is enclosed as Annexure –R/116
83	28.349841 77.262077	Unnamed unit Located at 28.349841 77.262077, Village Sarurpur, Faridabd	Sealed by Board	Sealed by Board	Not Obtained		--
84	28.349891 77.262977	Unnamed unit Located at 28.349891 77.262977, Village Sarurpur, Faridabd	During inspection dated 23-12-2025 unit was found dismantled at site.	Dismantled	Not applicable	Not applicable	Photos dated 31-12-2025 is enclosed as Annexure –R/117

85	28.349285 77.263423	Unnamed unit Located at 28.349285 77.263423, Village Sarurpur, Faridabd	SCN Issued, Closure action initiated to the unit M/s M.K. Industries, Plot No. 10 glai No. 8W, Saroorpur Industrial Area, Faridabad. Unit was again inspected on dated 11-01-2026 and found dismantled.	Dismantled	Dismantled off its own	….	Photos dated 23-12-2025 is enclosed as Annexure –R/118
86	28.349364 77.263588	Unnamed unit Located at 28.349364 77.263588, Village Sarurpur, Faridabd	During inspection dated 23-12-2025, Unit is engaged in the Engineering and Fabrication works and not covered under consent management	Not Covered	Not applicable	Not applicable	--
87	28.349243 77.264884	Unnamed unit Located at 28.349243 77.264884, Village Sarurpur, Faridabad	During inspection dated 23-12-2025, unit is engaged in the procees of segregation of Waste Scrap and not covered under Consent Management	Not Covered	Not applicable	Not applicable	--
88	28.348033 77.267674	Already impleaded as Respondent No.31 in OA.	--	CTO Obtained	CTO Obtained		Photos dated 26-12-2025 is enclosed as Annexure –R/119
89	28.347926 77.267678	Unnamed unit Located at 28.347926 77.267678, Village Sarurpur, Faridabad	During the inspection dated 29.12.2025 unit found lcoked.	Locked	--	--	--
90	20.340221 77.207685	Unnamed unit Located at 20.340221 77.207685, Village Sarurpur, Faridabad	--	Not related to Faridabad	-	--	--
91	28.348045 77.298423	Unnamed unit Located at 28.348045 77.298423, Village Sarurpur, Faridabad	During inspection dated 01-01-2026, M/s Neha Forging found dismantled	Dismantled	Not applicable	Not applicable	Photos dated 01-01-2026 is enclosed as Annexure –R/120
92	28.350057 77.297078	Unnamed unit Located at 28.350057 77.297078, Village Sarurpur, Faridabad	During inspection dated 01-01-2026, The said unit is engaged in the process of engineering and fabrication	Not Covered	Not applicable	Not applicable	Photos dated 01-01-2026 is enclosed as Annexure –R/121
93	28.346264 77.257956	Unnamed unit Located at 28.346264 77.257956, Village Sarurpur, Faridabad	During inspection dated 26-12-2025, unit is engaged in the process of cutting of waste rubber only and not covered under consent management of the Board	Not Covered	Not applicable	Not applicable	Photos dated 26-12-2025 is enclosed as Annexure –R/122
94	28.346047 77.257722	Unnamed unit Located at 28.346047 77.257722, Village Sarurpur, Faridabad	During inspection dated 26-12-2025, unit is engaged in the procees of segregation of Waste Scrap and not covered under Consent Management	Not Covered	Not applicable	Not applicable	Photos dated 26-12-2025 is enclosed as Annexure –R/123
95	28.345978 77.257815	Unnamed unit Located at 28.345978 77.257815, Village Sarurpur, Faridabad	During inspection dated 26-12-2025, plant & machinery found Dismantled at site	Dismantled	Not applicable	Not applicable	Photos dated 26-12-2025 is enclosed as Annexure –R/124
96	28.345805 77.257741	Unnamed unit Located at 28.345805 77.257741, Village Sarurpur, Faridabad	During inspection dated 26-12-2025, unit is engaged in the process of cutting of waste rubber only and not covered under consent management of the Board	Not Covered	Not applicable	Not applicable	Photos dated 26-12-2025 is enclosed as Annexure –R/125
97	28.346077 77.257888	Unnamed unit Located at 28.346077 77.257888, Village Sarurpur, Faridabad	During inspection dated 26-12-2025, unit is engaged in the process of cutting of waste rubber only and not covered under consent management of the Board	Not Covered	Not applicable	Not applicable	Photos dated 26-12-2025 is enclosed as Annexure –R/126

98	28.346261 77.258021	Unnamed unit Located at 28.346261 77.258021, Village Sarurpur, Faridabad	During inspection dated 26-12-2025, open rubber waste was found in open plot and not covered under consent management	Not Covered	Not applicable	Not applicable	Photos dated 26-12-2025 is enclosed as Annexure –R/127
99	28.346599 77.259662	Unnamed unit Located at 28.346599 77.259662, Village Sarurpur, Faridabad	During inspection dated 26-12-2025, open rubber waste was found in open plot and not covered under consent management	Not Covered	Not applicable	Not applicable	Photos dated 26-12-2025 is enclosed as Annexure –R/128
100	28.348663 77.264753	Unnamed unit Located at 28.348663 77.264753, Village Sarurpur, Faridabad	During inspection dated 26-12-2025unit was found segregation of waste scrap and not covered under consent management	Not Covered	Not applicable	Not applicable	--
101	28.368021 77.262941	Unnamed unit Located at 28.368021 77.262941, Village Sarurpur, Faridabad	During inspection dated 26-12-2025 Unit found dismantled at site	Dismantled	Not applicable	Not applicable	--
102	28.358015 77.263061	Unnamed unit Located at 28.358015 77.263061, Village Sarurpur, Faridabad	During inspection dated 26-12-2025 , Unit found dismantled at site	Dismantled	Not applicable	Not applicable	Photos dated 26-12-2025 is enclosed as Annexure –R/129
103	28.368030 77.263122	Unnamed unit Located at 28.368030 77.263122, Village Sarurpur, Faridabad	Already visited on 15-04-2025 by Team	Sealed by Board	Not Obtained		Photos dated 11-08-2025 is enclosed as Annexure –R/130
104	28.368016 77.263173	Unnamed unit Located at 28.368016 77.263173, Village Sarurpur, Faridabad	Already visited on 15-04-2025 by Team	Sealed by Board	Not Obtained		Photos dated 11-08-2025 is enclosed as Annexure –R/131
105	28.368017 77.263292	Unnamed unit Located at 28.368017 77.263292, Village Sarurpur, Faridabad	During inspection dated 01-01-2026 unit found lo	Dismantled	Not applicable	Not applicable	Photos dated 26-12-2025 is enclosed as Annexure –R/132
106	28.368007 77.263369	Unnamed unit Located at 28.368007 77.263369, Village Sarurpur, Faridabad	During inspection dated 01-01-2026 unit found lo	Dismantled	Not applicable	Not applicable	--
107	28.368014 77.263473	Unnamed unit Located at 28.368014 77.263473, Village Sarurpur, Faridabad	During inspection dated 01-01-2026, unit found a	Not Covered	Not applicable	Not applicable	Photos dated 01-01-2026 is enclosed as Annexure –R/133
108	28.368003 77,263624	Same unit as at coordinates mentioned at Sr. 107 of Table 03.	...	...	...	...	...
109	28.368065 77.263561	Unnamed unit Located at 28.368065 77.263561, Village Sarurpur, Faridabad	During inspection dated 01-01-2026, unit found d	Dismantled	Not applicable	Not applicable	Photos dated 01-01-2026 is enclosed as Annexure –R/134
110	28.368083 77.263436	Unnamed unit Located at 28.368083 77.263436, Village Sarurpur, Faridabad	Already visited on 15-04-2025 by Team	Sealed by Board	Not Obtained		Photos dated 01-01-2026 is enclosed as Annexure –R/135
111	28.368100 77.263212	Unnamed unit Located at 28.368100 77.263212, Village Sarurpur, Faridabad	During inspection dated 01-01-2026, unit found d	Dismantled	Not applicable	Not applicable	Photos dated 01-01-2026 is enclosed as Annexure –R/136
112	28.368123 77.263541	Same unit as at coordinates mentioned at Sr. 109 of Table 03.	...	...	...	...	...
113	28.368273 77.263630	Unnamed unit Located at 28.368273 77.263630, Village Sarurpur, Faridabad	During inspection dated 01-01-2026, unit found d	Dismantled	Not applicable	Not applicable	Photos dated 01-01-2026 is enclosed as Annexure –R/137
114	28.368145 77.263209	Same unit as at coordinates mentioned at Sr. 111 of Table 03.	...	...	...	...	...
115	28.368228 77.263209	Unnamed unit Located at 28.368228 77.263209, Village Sarurpur, Faridabad	Already visited on 15-04-2025 by Team	Sealed by Board	Not Obtained		Photos dated 06-08-2025 is enclosed as Annexure –R/138

116	28.368253 77.263095	Unnamed unit Located at 28.368253 77.263095, Village Sarurpur, Faridabad	Already visited on 15-04-2025 by Team	Sealed by Board	Not Obtained		Photos dated 28-08-2025 is enclosed as Annexure –R/139
117	28.368329 77.263193	Unnamed unit Located at 28.368329 77.263193, Village Sarurpur, Faridabad	During inspection 26-12-2025, Unit found dismantled at site	Dismantled	Not applicable	Not applicable	Photos dated 26-12-2025 is enclosed as Annexure –R/140
118	28.368341 77.263293	Unnamed unit Located at 28.368341 77.263293, Village Sarurpur, Faridabad	During inspection dated 01-01-2026, unit found d	Dismantled	Not applicable	Not applicable	Photos dated 01-01-2026 is enclosed as Annexure –R/141
119	28.368340 77.263405	Unnamed unit Located at 28.368340 77.263405, Village Sarurpur, Faridabad	During inspection dated 01-01-2026, unit found d	Dismantled	Not applicable	Not applicable	Photos dated 01-01-2026 is enclosed as Annexure –R/142
120	28.368536 77.263326	Unnamed unit Located at 28.368536 77.263326, Village Sarurpur, Faridabad	During inspection dated 26-12-2025, main gate of the unit found locked at site and found non operational. Unit was re-inspected on 09-01-2026 unit found dismantled	Dismantled	Not applicable	Not applicable	Photos dated 01-01-2026 is enclosed as Annexure –R/143
121	28.352501 77.264661	Unnamed unit located at Lat.: 28.352501 Long: 77.264661, Village Saroorpur, faridabad	During the inspection dated 29-12-2025, unit found engaged in Light engineering work.	Not covered	Not Applicable	Not Applicable	Photos dated 29-12-2025 is enclosed as Annexure –R/144
122	28.352487 77.264771	Unnamed unit located at Lat: 28.352487, long: 77.264771, Village Saroorpur, Faridabad	During the inspection dated 29-12-2025, unit found as godown of aluminium scrap	Not covered	Not Applicable	Not Applicable	Photos dated 29-12-2025 is enclosed as Annexure –R/145
123	28.352502 77.264984	Unnamed unit located at lat; 28.352502 Long: 77.264984, Village Saroorpu, Faridabad	During the inspection dated 29-12-2025, Unit found engaged in screening, processing & grinding of metal scrap. Unit was re-inspected on 11-01-2026	SCN Issued, Closure action initiated	Not Obtained	Closure Action Initiated	Photos dated 29-12-2025 is enclosed as Annexure –R/146
124	28.352496 77.265096	Unnamed unit located at 28.352496 long: 77.265096, Village Saroorpur, Faridabad	During the inspection dated 02-01-206, unit found dismantled at site and some aluminium scrap was found	Dismantled	Not Applicable	Not Applicable	Photos dated 02-01-2026 is enclosed as Annexure –R/147
125	28.352526 77.265206	K. M. Industries, Plot No. 74, Gali No. 03, Nangla Gujran, Faridabad	During the inspection dated 02-01-2026, dismantled furnace found at site.	Dismantled	Not Applicable	Not Applicable	Photos dated 02-01-2026 is enclosed as Annexure –R/148
126	28.352344 77.265079	Unnamed unit located in Gali No. 04, Saroorpur Village Nangla Gujran, faridabad	During inspection dated 29-12-2025, unit found engaged in pulverization and screening of scrap/ waste material.	SCN Issued, Closure action initiated	Not Obtained	Closure action initiated	Photos dated 29-12-2025 is enclosed as Annexure –R/149
127	28.351890 77.264119	Unnamed unit located at H4d, Saroorpur Industrial Area, Faridabad	During the inspection dated 29-12-2025, unit found dismantled	Dismantled	Not Applicable	Not Applicable	Photos dated 29-12-2025 is enclosed as Annexure –R/150
128	28.351898 77.264262	Unnamed unit located at Lat: 28.351898, Long: 77.264262, Village Saroorpur Sector-53, Faridabad	During the inspection dated 29-12-2025, unit found dismantled	Dismantled	Not Applicable	Not Applicable	Photos dated 29-12-2025 is enclosed as Annexure –R/151

129	28.351895 77.264407	Unnamed unit located at D19, village Sarurpur, Faridabad	During the inspection dated 29-12-2025, unit found dismantled	Dismantled	Not Applicable	Not Applicable	Photos dated 29-12-2025 is enclosed as Annexure –R/152
130	28.351894 77.264575	Unnamed unit located at lat: 28.351894 Long: 77.264575 Village Saroorpur, Faridabad	During the inspection dated 29-12-2025, unit found dismantled	Dismantled	Not Applicable	Not Applicable	Photos dated 29-12-2025 is enclosed as Annexure –R/153
131	28.351825 77.264650	Unnamed unit located at Lat: 28.351825 Long: 77.264650, H4d, Village Sarurpur, Faridabad	During the inspection dated 29-12-2025, unit found engaged in screening, processing & grinding of metal scrap.	SCN Issued, Closure action initiated	Not Obtained	Closure Action Initiated	Photos dated 29-12-2025 is enclosed as Annexure –R/154
132	28.351775 77.264430	M R Metals, Gali No. 3W, Kheat No. 64, Nangla Gujran, Near MR Dharam Kanta, Faridabad 121004	During the inspection dated 30-12-2025, unit found engaged in manufacturing of zinc ingots.	SCN Issued, Closure action initiated	Not Obtained	Closure Action Initiated	Photos dated 30-12-2025 is enclosed as Annexure –R/155
133	28.352022 77.263863	Unnamed unit located at B19, Vilage Sarurpur, Faridabad	During the inspection dated 30-12-2025, unit found dismantled	Dismantled	Not Applicable	Not Applicable	Photos dated 30-12-2025 is enclosed as Annexure –R/156
134	28.351880 77.263871	Already impleaded as Respondent No. 18 in OA.	...	...	...	...	...
135	28.351783 77.263872	Unnamed unit located at 9727+qh2, Village Sarurpur, Kheri Gujran, Faridabad	During the inspection dated 30-12-2025, unit found engaged in segregation of metal scrap using magnetic seprater and manual labour.	Not covered	Not Applicable	Not Applicable	Photos dated 30-12-2025 is enclosed as Annexure –R/157
136	28.351687 77.263888	Unnamed unit located ata 109, Sarurpur Industrial Area, Sector-53, faridabad 121005	During the inspection dated 30-12-2025, unit found as godown of scrap and waste materials	Not covered	Not Applicable	Not Applicable	Photos dated 30-12-2025 is enclosed as Annexure –R/158
137	28.351577 77.263605	Unnamed unit located at 109, Sarurpur Industrial Area, Sector-53, Faridabad	During the inspection dated 30-12-2025, unit found dismantled at site	Dismantled	Not Applicable	Not Applicable	Photos dated 30-12-2025 is enclosed as Annexure –R/159
138	28.351574 77.263489	Unnamed unit located at 28.351574, 77.263489, Sarurpur Industrial Area, Faridabad 121004	During the inspection dated 30-12-2025, unit found engaged in screening, processing & grinding of metal scrap. Unit was re-inspected on dated 11-01-2026 pulverizer found dismantled	SCN Issued, Closure action initiated	Not Obtained	Closure Action Initiated	Photos dated 30-12-2025 is enclosed as Annexure –R/160
139	28.351581 77.263351	Unnamed unit located at Plot no. 102, Near M R Dharam Kanta, Sarurpur Industrial Area, Nangla Gujran, Faridabad	During the inspection dated 30-12-2025, Unit found engaged in screening, processing & grinding of metal scrap.	SCN Issued, Closure action initiated	Not Obtained	Closure Action Initiated	Photos dated 30-12-2025 is enclosed as Annexure –R/161
140	28.358631 77.262543	Unnamed unit located at F5d, Sarurpur Industrial Area, Sector-53, Faridabad 121004	During the inspection dated 30-12-2025, Unit found engaged in screening, processing & grinding of metal scrap.	SCN Issued, Closure action initiated	Not Obtained	Closure Action Initiated	Photos dated 30-12-2025 is enclosed as Annexure –R/162
141	28.358648 77.262719	Same unit as at coordinates mentioned at Sr. 19 of Table 02.	...	...	...	...	...
142	28.358539 77.262515	Unnamed unit located at F5d, Sarurpur Industrial Area, Sector-53, Faridabad 121004	During inspection dated 30-12-2025, unit found engaged in storage of waste/ scrap	Not covered	Not Applicable	Not Applicable	Photos dated 30-12-2025 is enclosed as Annexure –R/163
143	28.358544 77.262740	Unnamed unit located at 28.358544, 77.262740, Sarurpur industrial Area, Sector-53, Faridabad	During the inspection dated 30-12-2025 unit found dismantled at site	Dismantled	Not Applicable	Not Applicable	Photos dated 30-12-2025 is enclosed as Annexure –R/164

144	28.358638 77.263530	Unnamed unit located at 28.358638, 77.263530, Sector 53, Village Sarurpur, Faridabad	During the inspection dated 30-12-2025, vacant plot found at site	Dismantled	Not Applicable	Not Applicable	Photos dated 30-12-2025 is enclosed as Annexure –R/165
145	28.359470 77.263434	Unnamed unit located at 17/1, Sarurpur Industrial Area, Faridabad	During the inspection dated 30-12-2025, vacant plot found at site	Dismantled	Not Applicable	Not Applicable	Photos dated 30-12-2025 is enclosed as Annexure –R/166
146	28.359285 77.264200	Unnamed unit located at 14/1, Sarurpur Industrial Area, Faridabad	During the inspection dated 30-12-2025, unit found dismantled at site	Dismantled	Not Applicable	Not Applicable	Photos dated 30-12-2025 is enclosed as Annexure –R/167
147	28.358170 77.262483	Nikhil Metals, located at Plot No. 9, 22 Feet Road, Near Shanidev Dharam Kanta, Nangla Gujran, Faridabad	During the inspection dated 30-12-2025, unit found engaged in segregation of metal scrap. Not covered under consent management of the Board.	Not covered	Not Applicable	Not Applicable	Photos dated 30-12-2025 is enclosed as Annexure –R/168
148	28.358152 77.262620	Already impleaded as Respondent No. 13 in OA.	...	...	...	...	...
149	28.358147 77.262728	Already impleaded as Respondent No. 12 in OA.	...	...	...	...	...
150	28.358151 77.262424	Already impleaded as Respondent No. 14 in OA.	...	...	...	...	...
151	28.336573 77.245227	Unnamed unit located at 86pw+pp4, Fatehpur Taga, Faridabad 121004	During the inspection dated 30-12-2025, vacant site found	Dismantled	Not Applicable	Not Applicable	Photos dated 30-12-2025 is enclosed as Annexure –R/169
152	28.336591 77.245126	Unnamed unit located at 28.336591, 77.245126 Fatehpur Taga, Faridabad	During the inspection dated 30-12-2025, unit found engaged in segregation and storage of metal scrap. Not covered under consent management of the Board.	Not covered	Not Applicable	Not Applicable	Photos dated 30-12-2025 is enclosed as Annexure –R/170
153	28.318013 77.259452	Durga Foundry & Engineers, Village Karnera, Madalpur Sohna Road, Ballabgarh Faridabad	During the inspection dated 02-01-2026, unit found dismantled at site	Dismantled	Not Applicable	Not Applicable	Photos dated 30-12-2025 is enclosed as Annexure –R/171
154	28.356461 77.268423	Unnamed unit located at Vc/27a, Sarurpur industrial Area, Sector-53, Faridabad	During the inspection dated 31-12-2025, unit found dismantled at site	Dismantled	Not Applicable	Not Applicable	Photos dated 31-12-2025 is enclosed as Annexure –R/172
155	28.355338 77.268567	S G Traders, Gali No. 01, Nagar Chowk, Sarurpur Industrial Area, Faridabad	During the inspection dated 31-12-2025, unit found engaged in trading of coal, etc. Not covered under consent management of the Board.	Not covered	Not Applicable	Not Applicable	Photos dated 31-12-2025 is enclosed as Annexure –R/173
156	28.356176 77.268436	Unnamed unit located at 28.356176, 77.268436 Sarurpur Industrial Area, Faridabad	During the inspection dated 31-12-2025, unit found engaged in segregation and sorting of scrap / waste materials. Not covered under consent management of the Board.	Not covered	Not Applicable	Not Applicable	Photos dated 31-12-2025 is enclosed as Annexure –R/174
157	28.354452 77.270484	Unnamed unit located at 28.354452, 77.270484, Nagar Chowk Sarurpur Faridabad	During the inspection dated 31-12-2025, unit found engaged in segregation and sorting of scrap & waste materials. Not covered under consent management of the Board.	Not covered	Not Applicable	Not Applicable	Photos dated 31-12-2025 is enclosed as Annexure –R/175

158	28.354380 77.270663	Namokar Metals, Plot No. 05, 7 & 12, Nangla Gujran, Faridabad	During the inspection dated 31-12-2025, unit found engaged in trading, segregation and grinding of metal scrap. Unit was re-inspected on dated 11-01-2026 (No maker Trading)	SCN Issued, Closure action initiated	Not Obtained	Closure Action Initiated	Photos dated 31-12-2025 is enclosed as Annexure –R/176
159	28.354378 77.270963	Same unit as at coordinates mentioned at Sr. 158 of Table 03.	----	----	----	----	----
160	28.354438 77.270989	Same unit as at coordinates mentioned at Sr. 158 of Table 03.	----	----	----	----	----
161	28.354828 77.270621	Same unit as at coordinates mentioned at Sr. 158 of Table 03.	----	----	----	----	----
162	28.355415 77.271040	Shakhi Metals, Plot No. 28, Main Sohna Road, Nagar Chowk, Nangla Gujran, Faridabad 121004	During the inspection dated 31-12-2025, unit found engaged in light engineering works. Not covered under consent management of the Board .	Not covered	Not Applicable	Not Applicable	Photos dated 31-12-2025 is enclosed as Annexure –R/177
163	28.355224 77.270628	Neelanchal Impex, 31-32, Nangla Gujran, Saroorpur Industrial Area, Faridabad 121004	During the inspection dated 31-12-2025, unit found engaged in manufacturing of aluminum ingots. Unit was re-inspected on dated 11-01-	SCN Issued, Closure action initiated	Not Obtained	Closure Action Initiated	Photos dated 31-12-2025 is enclosed as Annexure –R/178
164	28.355254.7 7.270491	Unnamed unti lcoated at M6, Sarurpur Industrial Area, Sector-53, Faridabad	During the inspection dated 31-12-2025, unit found as godown of wooden furniture.	Not covered	Not Applicable	Not Applicable	Photos dated 31-12-2025 is enclosed as Annexure –R/179
165	28.354797 77.268813	Unnamed unit located at 28.354797 77.268813, Sarurpur Village, Faridabad	During the inspection dated 31-12-2025 unit found engaged as godown of machine materials, no representative found at site.	Not covered	Not Applicable	Not Applicable	Photos dated 01-01-2026 is enclosed as Annexure –R/180
166	28.354662 77.267367	Unnamed aluminium ingots/zinc ingots manufacturing unit operated By Mr. Alam Village Sarurpur, Faridabad Meter no. 64220554	During the inspection dated 25-12-2025, Unit involve in manufacturing of aluminium ingots without prior CTE/CTO from the Board	Sealed by the Board	Not Obtained	Sealed by the Board on 25-12-2025	Photos dated 25-12-2025 is enclosed as Annexure –R/181
167	28.354000 77.267448	Utkarsh Enterprises, Plot No. 5, Gali No. 1W, Nagar Chowk, Sohna Road, Nangla Gujran, Faridabad 121005	During the inspection dasted 31-12-2025, unit found engaged in trading & storage of scrap/metal waste. Not covered under consent management of the Board.	Not covered	Not Applicable	Not Applicable	Photos dated 31-12-2025 is enclosed as Annexure –R/182
168	28.354336 77.266924	Anurag Engineering, 56, Gali No. 02, Nangla Gujran Faridabad	During the inspection dated 25-12-2025, Unit is doing engineering and fabrication work	Not covered	Not Applicable	Not Applicable	Photos dated 25-12-2025 is enclosed as Annexure –R/183
169	28.354461 77.266936	R L Industries, 1119, Nangla Enclave Faridabad 121005	During the inspection dated 25-12-2025, Unit is doing engineering and fabrication work	Not covered	Not Applicable	Not Applicable	Photos dated 25-12-2025 is enclosed as Annexure –R/184
170	28.354500 77.266944	Unnamed unit located at Nangla Gujran Near Naga Chowk Saroorpur Industrial Area, Sohna Road, Faridabad 121004	During the inspection dated 25-12-2025, Unit is doing engineering and fabrication work	Not covered	Not Applicable	Not Applicable	Photos dated 25-12-2025 is enclosed as Annexure –R/185
171	28.355071 77.265569	Same unit as at coordinates mentioned at Sr. 05 of Table 03.	...	...	...	...	...
172	28.355097 77.265231	Same unit as at coordinates mentioned at Sr. 06 of Table 03.	...	...	...	...	...
173	28.354318 77.265173	Same unit as at coordinates mentioned at Sr. 07 of Table 03.	...	...	...	...	...

174	28.354324 77.265353	Same unit as at coordinates mentioned at Sr. 08 of Table 03.	...	...	...	...	...
175	28.354341 77.265585	Same unit as at coordinates mentioned at Sr. 08 of Table 03.	...	...	...	...	...
176	28.356871 77.265665	Unnamed unit located at 28.356871, 77.265665 Sarurpur Industrial Area, faridabad	During the inspection dated 01-01-2026 unit found dismantled at site.	Dismantled	Not Applicable	Not Applicable	Photos dated 01-01-2026 is enclosed as Annexure –R/186
177	28.356921 77.265804	Unnamed unit located at 28.356921, 77.265804 Saurpur Village Faridabad	During the inspection dated 01-01-2026 unit found engaged in segregation of metal scrap. Not covered under consent management of the Board.	Not covered	Not Applicable	Not Applicable	Photos dated 01-01-2026 is enclosed as Annexure –R/187
178	28.356923 77.265938	Unnamed unit located at 28.356923, 77.265938, 287/1, Sarurpur Industrial Area, Faridabad	During the inspection dated 01-01-2026 unit found engaged in segregation and sorting of metal scrap. Not covered under consent management of the Board.	Not covered	Not Applicable	Not Applicable	Photos dated 01-01-2026 is enclosed as Annexure –R/188
179	28.356924 77.266276	Unnamed unit located Near Kaka Kishan Chowk, Nangla Gujran, Faridabad	During the inspection dated 02-01-2026 unit found engaged in light engineering works. Not covered under consent management of the Board.	Not covered	Not Applicable	Not Applicable	Photos dated 02-01-2026 is enclosed as Annexure –R/189
180	28.356583 77.265699	Unnamed unit located at 27/1 Sarurpur Industrial Area, Sector-53, Faridabad	During the inspection dated 01-01-2026 unit found engaged in segregation and sorting of scrap and waste materials. Not covered under consent management of the Board.	Not covered	Not Applicable	Not Applicable	Photos dated 01-01-2026 is enclosed as Annexure –R/190
181	28.348314 77.267698	Already impleaded as Respondent No. 31 in OA.	...	...	...	...	...
182	28.348398.77.267690	Shree Shyam Industries, Nangla Gujran, faridabad	During inspection dated 31-12-2025, Unit found engaged in fly ash export and disposal operations. Unit was re-inspected on dated 11-01-2026 and found locked	SCN Issued, Closure action initiated	Not Obtained	Closure action initiated	Photos dated 31.12.2025 is enclosed as Annexure –R/191
183	28.348529 77.267681	Ausi Enterprises	During inspection dated 31-12-2025 Unit found engaged in manufacturing of Plastic Moulding component	SCN Issued, Closure action initiated	Not Obtained	Closure action initiated	Photos dated 31.12.2025 is enclosed as Annexure –R/192
184	28.348468 77.267770	Unnamed unit having lat 28.348468, 77.267770	During the inspection dated 31-12-2025, Unit was found dismantled	Dismantled	Not Applicable	Not Applicable	Photos dated 31.12.2025 is enclosed as Annexure –R/193
185	28.347618 77.268469	Sri Ram Industries of Chemicals, Nangla Gujran, Faridabad	During the inspection dated 31-12-2025, Unit found engaged in manufacturing of paints. Unit was again re-inspected on dated 11-01-2026 and found dismantled.	SCN Issued, Closure action initiated	Not Obtained	Closure action initiated	Photos dated 31.12.2025 is enclosed as Annexure –R/194
186	28.347565 77.268558	Unnamed unit, 28.347565 77.268558	During the inspection dated 31-12-2025, Unit was found dismantled	Dismantled	Not Applicable	Not Applicable	Photos dated 31.12.2025 is enclosed as Annexure –R/195

187	28.348415 77.268567	Ganpati Wire Udyog, Nangla Gujran, Faridabad	During the inspection dated 31-12-2025, Unit found engaged in Fabrication of Safety Pins.	Not Covered	Not Applicable	Not Applicable	Photos dated 31.12.2025 is enclosed as Annexure –R/196
188	28.348076 77.268466	Shree Krishna Metal at 28.348076 77.268466	During the inspection dated 31-12-2025, Unit found engaged in Aluminium Silli Works. Unit was re-inspected on dated 11-01-2026 and found engaged in manufacturing of Nut Bolt	SCN Issued, Closure action initiated	Not Obtained	Closure action initiated	Photos dated 31.12.2025 is enclosed as Annexure –R/197
189	28.348138 77.268458	Unnamed unit, 28.348138 77.268458	During the inspection dated 31-12-2025 Unit was found dismantled	Dismantled	Not Applicable	Not Applicable	Photos dated 31.12.2025 is enclosed as Annexure –R/198
190	28.348223 77.268589	Maharni Autotech Plot No. 31	During the inspection dated 31-12-2025, Through unit is fabrication one, but it is also involved in painting of component which involves trade effluent generation. Unit was re-inspected on dated 11-01-2026 and found engaged in fabrication work and open paint	SCN Issued, Closure action initiated	Not Obtained	Closure action initiated	Photos dated 31.12.2025 is enclosed as Annexure –R/199
191	28.349247 77.269216	D.S. Caste and Alloys, having 28.349247, 77.269216	During the inspection dated 31-12-2025, Unit found engaged in Aluminium Casting. Unit was re-inspected on dated 11-01-2026 and found locked	SCN Issued, Closure action initiated	Not Obtained	Closure action initiated	Photos dated 31.12.2025 is enclosed as Annexure –R/200
192	28.348815 77.269255	Poonam Casting having lat 28.348815, Long: 77.269255	During the inspection dated 31-12-2025, Unit found engaged in Die Casting. Unit was re-inspected on dated 11-01-2026 and found locked	SCN Issued, Closure action initiated	Not Obtained	Closure action initiated	Photos dated 31.12.2025 is enclosed as Annexure –R/201
193	28.346113 77.268510	Niharika Auto Parts Processing having 28.346113 77.268510	During the inspection dated 31-12-2025, Unit found engaged in manufacturing of automobile components/brake shoe . Unit was re-inspected on dated 11-01-2026 and found locked	SCN Issued, Closure action initiated	Not Obtained	Closure action initiated	Photos dated 31.12.2025 is enclosed as Annexure –R/202
194	28.346525 77.269247	Shivanya Enterprises having 28.346525 77.269247	During the inspection dated 31-12-2025, Unit found Engaged in recycling of plastic waste. Unit was re-inspected on dated 11-01-2026 and found locked	SCN Issued, unit found locked on 11.01.2026.	Not Obtained	--	Photos dated 31.12.2025 is enclosed as Annexure –R/203
195	28.349244 77.271340	Hitech Metachemicals Pvt. Ltd. Gali No. 8W, Saroorpur, faridabad	During the inspection dated 31-12-2025 Unit found engaged in Clay/Ceramic Products. Unit was re-inspected on dated 11-01-2026 and found locked	SCN Issued, unit found locked on 11.01.2026.	Not Obtained	--	Photos dated 31.12.2025 is enclosed as Annexure –R/204
196	28.349268 77.270639	Same unit as at coordinates mentioned at Sr. 195 of Table 03.	--	--	--	--	--

197	28.349207 77.272111	Unnamed unit, having 28.349207 77.272111	During inspected dated 01-01-2026, Unit found engaged in processing of metal/mineral non metal elements. Unit was re-inspected on dated 11-01-2026 and found pulverizer	SCN Issued, Closure action initiated	Not Obtained	Closure action initiated	Photos dated 01.01.2026 is enclosed as Annexure –R/205
198	28.348861 77.271945	Unnamed unit, 28.348861 77.271945	During inspected dated 01-01-2026, Unit was found locked. Further enquiry raveled that it was operational during odd hours. Unit was re-inspected on 06-01-2026 and found locked and non operational	Locked	--	--	Photos dated 01.01.2026 is enclosed as Annexure –R/206
199	28.349005 77.272124	Shri Shyam Metal Plot No. 6/1, 28.349005 77.272124	During inspected dated 01-01-2026, Unit is involved in engaged in trading of Aluminium Ingots and Scrap .	Not Covered	Not Applicable	Not Applicable	Photos dated 01.01.2026 is enclosed as Annexure –R/207
200	28.349622 77.272460	Aadi Yogi Enterprises, Plot No. 1B, gali No. 4 Nangla Gujran Faridabad	During inspected dated 01-01-2026, Unit found involved in fabrication of metal component	Not Covered	Not Applicable	Not Applicable	Photos dated 01.01.2026 is enclosed as Annexure –R/208
201	28.349204 77.272582	Unnamed unit, having 28.349204 77.272582	During inspected dated 01-01-2026, Unit has found locked during visit. "The name Board Manas Trades" was intact on gate when revealed it is working in odd hours. Unit was re-inspected on 06-01-2025 found segregation of waste, no polluting process.	Not Covered	Not Applicable	Not Applicable	Photos dated 01.01.2026 is enclosed as Annexure –R/209
202	28.349349 77.273492	Unnamed unit having lat: 28.349349 Lat: 77.273492	During the inspection dated 01-01-2026, unit is engaged in casting of metallic component. Unit was re-inspected on dated 11-01-2026 and found locked	SCN Issued, Closure action initiated	Not Obtained	Closure action initiated	Photos dated 01.01.2026 is enclosed as Annexure –R/210
203	28.349141 77.273512	Nisha Abrasive, Plot No. 05, Nangla Gujran, Faridabad	During the inspection dated 01-01-2026, Grinding and Mixing of Scrap operating without valid CTE/CTO. Unit was re-inspected on dated 11-01-2026 and found locked	SCN Issued, Closure action initiated	Not Obtained	Closure action initiated	Photos dated 01.01.2026 is enclosed as Annexure –R/211
204	28.349190 77.273060	Unnamed unit having Lat: 28.399190, Lat: 273060	During the inspection dated 01-01-2026, Unit found locked during inspection. Further investigation receded it is operational in odd hours. Unit was re-inspected on 06-01-2026 and found locked and non operational	Locked	--	--	Photos dated 01.01.2026 is enclosed as Annexure –R/212

205	28.348428 77.275806	Unnamed unit Lat : 28.348428, Long: 77.275806	During the inspection dated 01-01-2026, Unit has found locked during inspection. Board on gate reveded unit is operational and name is Kesar Industries deals in sheet metal components operational in odd hours. Unit was re-inspeccted on 12-01-2025 and found dismantled.	Locked	--	--	Photo Photos dated 01.01.2026 is enclosed as Annexure –R/213
206	28.346042 77.276690	New Earthen Porter. Unit having lat: 28.346042, long: 77.276690	During the inspection dated 01-01-2026, Unit found involved in ceramic/pottery making.Unit was re-inspected on dated 11-01-2026 and found dismantled	Dismantled	….	….	Photo Photos dated 01.01.2026 is enclosed as Annexure –R/214
207	28.346014 77.276936	New Earther Porrter having lat 28.346014, Long: 77.27693	During the inspection dated 01-01-2026, Unit found engaged in clay products. Unit was re-inspected on dated 11-01-2026 and found dismantled	Dismantled	….	….	--
208	28.346476 77.276516	Aaditya Casting, Glai No. E8, Saroorpur, Faridabad	During the inspection dated 01-01-2026, Unit found engaged in Casting of mild steel and aluminium products.	SCN Issued, Closure action initiated	Not Obtained	Closure action initiated	Photo Photos dated 01.01.2026 is enclosed as Annexure –R/215
209	28.347490 77.274632	Unnamed unit having lat : 28.347490, Long: 77.279632	Unit found locked during visit on dated 01-01-2026. However Board with MM Makewell was found when enquiry unit is operational in odd hours. Unit was re-inspected on 06-01-2026 and found engaged in foundry work	SCN Issued, Closure action initiated Locked	Not obtained	Closure action initiated	Photo Photos dated 01.01.2026 is enclosed as Annexure –R/216
210	28.347192 77.276771	Add onn Polycompounds Pvt. Ltd. Plot No 68, Gali No. 2E, Saroorpur Industrial Area, Faridabad	During the inspection dated 01-01-2026, Unit found engaged in manufacturing of Plastic granules.	SCN Issued, Closure action initiated	Not Obtained	Closure action initiated	Photo Photos dated 01.01.2026 is enclosed as Annexure –R/217
211	28.368484 77.263333	Unnamed unit having Lat : 28.368484, Long: 77.263333	During the inspection dated 03-01-2026, Vacant Plot found at the given location	Not Covered	Not Applicable	Not Applicable	Photo Photos dated 03.01.2026 is enclosed as Annexure –R/218
212	28.368443 77.263334	Same unit as at coordinates mentioned at Sr. 211 of Table 03.	...	...	...	...	...
213	28.368417 77.263340	Unnamed unit having lat: 28.368417, Long: 77.263340	During the inspection dated 02-01-2026, Vacant Plot found at the given location	Not Covered	Not Applicable	Not Applicable	Photo Photos dated 02.01.2026 is enclosed as Annexure –R/219
214	28.368395.77.263347	Unnamed unit at Lat: 28.368395, Long; 77.263347	During the inspection dated 01-01-2026, Unit was found locked at during inspeciton raw material traces were obsereved throug gap of gate. As per local enquiry it was informed that unit operated in odd hours. Unit was re-inspected on 09-01-2026 and found dismantled (Same as 120)	Dismantled	Not applicable	Not applicable	Photo Photos dated 01.01.2026 is enclosed as Annexure –R/220
215	28.368582 77.262417	Unnamed unit having Lat: 28.368582, Long: 77.262417	During the inspection dated 02-01-2026, Vacant Plot found at the given location	Not Covered	Not Applicable	Not Applicable	Photo Photos dated 02.01.2026 is enclosed as Annexure –R/221

216	28.368563 77.262547	Same unit as at coordinates mentioned at Sr. 215 of Table 03.	...	...	...	...	...
217	28.368564 77.262599	Unnamed unit having Lat: 28.368564, Long: 77.262599	During the inspection dated 02-01-2026, Unit was found locked at the inspection but raw material traces were observed through gates when investigate unit might be operating in odd hours. Unit was re-inspected on 06-01-2026 and found dismantled	Dismantled	Not applicable	Not applicable	Photos dated 02.01.2026 is enclosed as Annexure –R/222
218	28.368558 77.252660	Unnamed unit having lat 28.368558, Long; 77.252660	No unit traceable at the said location	Locked	Not applicable		Photos dated 02.01.2026 is enclosed as Annexure –R/223
219	28.368570 77.262717	Unnamed unit having Lat: 28.368667, Long: 77.262715	During the inspected dated 02-01-2026, Unit was found locked but further enquiry revealed that it is running at odd hours. Unit was re-inspected on 06-01-2026 found as a godown	Not covered	Not applicable	Not applicable	Photos dated 02.01.2026 is enclosed as Annexure –R/224
220	28.358579 77.262766	Unnamed unit having lat : 28.358579, 77: 77.262766	During the inspection dated 02-01-2026, Unit was found dismantled from site	Dismantled	Not Applicable	Not Applicable	Photos dated 02.01.2026 is enclosed as Annexure –R/225
221	28.368551 77.262843	Unnamed unit having lat : 28.368551, Long: 77.262843	During the inspection dated 02-01-2026, , Unit was found locked. Further traces were seen of raw material through gate opening. When suggest unit is running in odd hours. Unit was re-inspected on 06-01-2026 and found dismantled	Dismantled	Not Applicable	Not Applicable	Photos dated 02.01.2026 is enclosed as Annexure –R/226
222	28.368557 77.262922	Unnamed unit having lat; 28.368557, Long; 77.262922	During inspection dated 02-01-2026 unit was found locked and further enquiry revealed that it is running in odd hours	Dismantled	Not Applicable	Not Applicable	Photos dated 02.01.2026 is enclosed as Annexure –R/227
223	28.368535 77.263036	Unnamed unit having Lat: 28.368535, long: 77.263036	During the inspection dated 02-01-2026, Vacant Plot was found at the said location where material was lying	Not Covered	Not Applicable	Not Applicable	Photos dated 02.01.2026 is enclosed as Annexure –R/228
224	28.368430 77.263078	Unnamed unit having lat: 28.368430, Long: 77.263078	During the inspection dated 02-01-2026, Unit was found locked at the giben location but was material traces were observed when depet unit is functional in odd hours. Unit was re-inspected on 06-01-2026 and found dismantled	Dismantled	Not Applicable	Not Applicable	Photos dated 02.01.2026 is enclosed as Annexure –R/229
225	28.368657 77.262963	Unnamed unit having lat : 28.368657, Long: 77.262963	During the inspection dated 02-01-2026, Unit was found locked during inspection however raw material traces were observable through gap of gate when enquiry unit is running in odd hours. Unit was re-inspected on 06-01-2026 and found dismantled	Dismantled	Not Applicable	Not Applicable	Photos dated 02.01.2026 is enclosed as Annexure –R/230
226	28.368676 77.262837	Same unit as at coordinates mentioned at Sr. 225 of Table 03.	--	--	--	--	--

227	28.368664 77.262455	Unnamed unit having Lat : 28.368664, Long: 77.262455	During the inspection dated 02-01-2026, Unit was found locked however board was found on the gate revealing available take place in off hours	Locked	...		Photos dated 02.01.2026 is enclosed as Annexure –R/231
228	28.368628 77.263818	Unnamed unit having Lat : 28.368628, Long: 77.263818	During the inspection dated 02-01-2026, Unit was found locked during inspection however it was enquired after which it was found unit is operational in odd hours. Unit was re-inspected on 06-01-2026 and found dismantled	Dismantled	Not Applicable	Not Applicable	Photos dated 02.01.2026 is enclosed as Annexure –R/232
229	28.368613 77.263908	Unnamed unit having lat : 28.368613, Long; 77.263908	During the inspection dated 02-01-2026, Unit was found locked during inspection however board of Durga Metal revealed unit is operational in odd hours. Unit was re-inspected on 06-01-2026 and seems dismantled from outsite but found locked.	Locked	...		Photos dated 02.01.2026 is enclosed as Annexure –R/233
230	28.368641 77.264145	Unnamed unit having lat: 28.368641, Long: 77.264145	During the inspection dated 02-01-2026, Unit was found locked during visit on enquiry it was revealed that unit is remaining operational in odd hours. Unit was re-inspected on 06-01-2026 and found dismantled	Dismantled	Not Applicable	Not Applicable	Photos dated 02.01.2026 is enclosed as Annexure –R/234
231	28.368903 77.263766	Unnamed unit having Lat: 28.368903, Long: 77.263766	During the inspection dated 02-01-2026, Unit was found locked at time of inspection. Further enquiry revealed that it is operational at odd hours. Unit was re-inspected on 06-01-2026 and found dismantled	Dismantled	Not Applicable	Not Applicable	Photos dated 02.01.2026 is enclosed as Annexure –R/235
232	28.368917 77.263822	Unnamed unit having Lat: 28.368917, Long: 77.263822	During the inspection dated 02-01-2026, Unit was found locked but further enquiry revealed the fact that it remain operational in odd hours. Unit was re-inspected on 06-01-2026 and found dismantled	Dismantled	Not Applicable	Not Applicable	Photos dated 02.01.2026 is enclosed as Annexure –R/236
233	28.368920 77.263899	Unnamed unit having Lat: 28.368920, Long: 77.263899	During the inspection dated 02-01-2026, Unit was found dismantled from site	Dismantled	Not Applicable	Not Applicable	Photos dated 02.01.2026 is enclosed as Annexure –R/237
234	28.368911 77.263964	Unnamed unit having Lat : 28.368911, Lomng: 77.263964	During the inspection dated 02-01-2026, Unit was found locked during inspection however as enquiry it was revealed that it is operational in odd hours. Unit was re-inspected on 06-01-2026 and found dismantled	Dismantled	Not Applicable	Not Applicable	Photos dated 02.01.2026 is enclosed as Annexure –R/238
235	28.368906 77.264028	Unnamed unit having lat: 28.368906, Long: 77.264028	During the inspection dated 02-01-2026, Unit was found locked during inspection and raw material traces could be observed through gap of gate. When suggest it is runnig in odd hours. Unit was re-inspected on 06-01-2026 and found dismantled	Dismantled	Not Applicable	Not Applicable	Photos dated 02.01.2026 is enclosed as Annexure –R/239

236	28.368909 77.264104	Unnamed unit having Lat: 28.368909, Lomng: 77.264104	During the inspection dated 02-01-2026, Unit was found dismantled from site	Dismantled	Not Applicable	Not Applicable	Photos dated 02.01.2026 is enclosed as Annexure –R/240
237	28.368909 77.264158	Unnamed unit having Lat: 28.368909, Long: 77.264058	During the inspection dated 02-01-2026, Unit Was fond locked during inspeciton futher raw material traces were found during inspection that unit is operating in odd hours. Unit was re-inspected on 06-01-2025 and found locked again.	Locked	...		Photos dated 02.01.2026 is enclosed as Annexure –R/241
238	28.368913 77.264233	Unnamed unit having Lat: 28.368913, Long; 77.264233	During the inspection dated 02-01-2026, Unit was found locked during insepciton Huge traces of eraw material wre found when enquiry unit remain operational in odd hours. Unit was re-inspected on 06-01-2025 and found locked again.	Locked	...		Photos dated 02.01.2026 is enclosed as Annexure –R/242
239	28.368918 77.264323	Unnamed unit having Lat: 28.368918, Long: 77.264323	During the inspection dated 02-01-2026, Unit was found locked during visit However traces of raw material were found through gap of gate when suggest unit operational in off hours. Unit was re-inspected on dated 09-01-2026 and found dismantled	Dismantled	Not applicable	Not applicable	Photos dated 02.01.2026 is enclosed as Annexure –R/243
240	28.368915 77.264404	Unnamed unit haivng lat : 28.368915, Long: 77.264404	During the inspection dated 02-01-2026, Unit was found locked during inspection on further it was known that it operate in odd hours. Unit was re-inspected on dated 09-01-2026 and found dismantled	Dismantled	Not applicable	Not applicable	Photos dated 02.01.2026 is enclosed as Annexure –R/244
241	28.358070 77.262428	Unnamed unit, Nangla Saroorpur, Faridabad	During visit unit front gate found locked, However unit found dismantled from inside as seen through the gaps of the front gate	Dismantled	Not Applicable	Not Applicable	Photos dated 31.12.2025 is enclosed as Annexure –R/245
242	28.358074 77.262600	Unnamed unit Nangla Saroorpur, Faridabad	During inspection unit found dismantled from site and no representative found at site	Dismantled	Not Applicable	Not Applicable	Photos dated 31.12.2025 is enclosed as Annexure –R/246
243	28.358066 77.262715	Unnamed unit Nangla Saroorpur, Faridabad	During visit unit found dismantled from site	Dismantled	Not Applicable	Not Applicable	Photos dated 31.12.2025 is enclosed as Annexure –R/247
244	28.358087 77.262848	Unnamed unit Nangla Saroorpur, Faridabad	During visit unit found dismantled.	Dismantled	Not Applicable	Not Applicable	Photos dated 31.12.2025 is enclosed as Annexure –R/248
245	28.358076 77.262960	Unnamed unit Nangla Saroorpur, Faridabad	During visit unit found dismantled.	Dismantled	Not Applicable	Not Applicable	Photos dated 31.12.2025 is enclosed as Annexure –R/249
246	28,358088 77.263093	Unnamed unit Nangla Saroorpur, Faridabad	During visit unit found dismantled.	Dismantled	Not Applicable	Not Applicable	Photos dated 31.12.2025 is enclosed as Annexure –R/250

247	28.358150 77.263351	Unnamed unit Nangla Saroorpur, Faridabad	During visit dated 31-12-2025 the front gate of the unit found locked. However it might be runnig at odd hours. Unit was re-inspected on 06-01-2026 and found as a godown.	Locked	During inspection dated 31-12-2025 unit found Locked and non operational. Unit was re-inspected on 06-01-2026 and found as a godown		--
248	28.358157 77.263576	Unnamed unit Nangla Saroorpur, Faridabad	During visit dated 31-12-2025, unit found dismantled.	Dismantled	Not Applicable	Not Applicable	Photos dated 31.12.2025 is enclosed as Annexure –R/251
249	28.358163 77.263673	Unnamed unit Nangla Saroorpur, Faridabad	During visit dated 31-12-2025, unit found dismantled.	Dismantled	Not Applicable	Not Applicable	Photos dated 31.12.2025 is enclosed as Annexure –R/252
250	28.358160 77.263801	Rahul Trading Company, Plot No. 05, Gali No. 2, Village Nangla Gujran, Faridbad	During visit dated 31-12-2025 some amount of scrap found stored at site otherwise unit was found dismantled of any kind of machinery	Dismantled	Not Applicable	Not Applicable	Photos dated 31.12.2025 is enclosed as Annexure –R/253
251	28.357746 77.262715	Unnamed unit Nangla Saroorpur, Faridabad	During visit dated 31-12-2025 unit found dismantled.	Dismantled	Not Applicable	Not Applicable	Photos dated 31.12.2025 is enclosed as Annexure –R/254
252	28.357721 77.262775	Unnamed unit Nangla Saroorpur, Faridabad	During visited dated 31-12-2025, Trucks were parked inside the unit's premises and no machinery found installed at site	Dismantled	Not Applicable	Not Applicable	Photos dated 31.12.2025 is enclosed as Annexure –R/255
253	28.357678 77.262827	Unnamed unit Nangla Saroorpur, Faridabad	During visit dated 31-12-2025 unit found dismantled.	Dismantled	Not Applicable	Not Applicable	Photos dated 31.12.2025 is enclosed as Annexure –R/256
254	28.357702 77.262945	Unnamed unit Nangla Saroorpur, Faridabad	During visit dated 31-12-2025 , a water tanker found parked inside the premises, however no plant & machinery found installed.	Dismantled	Not Applicable	Not Applicable	Photos dated 31.12.2025 is enclosed as Annexure –R/257
255	28.357674 77.262984	Unnamed unit Nangla Saroorpur, Faridabad	During visit dated 31-12-2025, unit found engaged in the process of screening, processing & grinding of materials. Furnace was also found installed at site	SCN Issued, Closure action initiated	Not Obtained	Closure action initiated	Photos dated 31.12.2025 is enclosed as Annexure –R/258
256	28.357663 77.263070	Same unit as at coordinates mentioned at Sr. 255 of Table 03.	--	--	--	--	--
257	28.357676 77.263213	Unnamed unit Nangla Saroorpur, Faridabad	During the inspection dated 31-12-2025, Unit is currently being used as a warehouse. Also a pit furnace was found placed but was not installed at the time of inspection	SCN Issued, Closure action initiated	Not obtained	Closure action initiated	Photos dated 31.12.2025 is enclosed as Annexure –R/259
258	28.357712 77.263408	Unnamed unit Nangla Saroorpur, Faridabad	During visit on dated 31-12-2025, unit found involved in storage of scrap material and aluminium bars and a disfunctional grinder was also found at site	Not Covered	Not applicable	Not applicable	Photos dated 31.12.2025 is enclosed as Annexure –R/260

259	28.357632 77.262923	Same unit as at coordinates mentioned at Sr. 253 of Table 03.	--	--	--	--	--
260	28.357573 77.263096	Same unit as at coordinates mentioned at Sr. 255 of Table 03.	--	--	--	--	--
261	28.357600 77.263236	Unnamed unit Nangla Saroorpur, Faridabad	During visit on dated 01-01-2026, Unit was found engaged in storage of scrap material & aluminium bars	Not Covered	Not applicable	Not applicable	Photos dated 01.01.2026 is enclosed as Annexure –R/261
262	28.357614 77.263373	Same unit as at coordinates mentioned at Sr. 255 of Table 03.	--	--	--	--	--
263	28.357620 77.263521	Krishna Techo Steel, Nangla Gujran, Saroorpur,Faridabad	During visit on dated 01-01-2026, Unit has not obtained any CTE/CTO from the Board and found engaged in the processof forging using furnace being operated onLDO	SCN Issued, Closure action initiated	Not Obtained	Closure action initiataed	Photos dated 01.01.2026 is enclosed as Annexure –R/262
264	28.357574 77.263557	Same unit as at coordinates mentioned at Sr. 263 of Table 03.	--	--	--	--	--
265	28.357201 77.262414	Unnamed unit Nangla Saroorpur, Faridabad	During visit dated 01-01-2026, unit found dismantled, Tractor found parked inside the premises	Dismantled	Not applicable	Not applicable	Photos dated 01.01.2026 is enclosed as Annexure –R/263
266	28.357122 77.262553	Unnamed unit Nangla Saroorpur, Faridabad	During visit 01-01-2026, unit found dismantled, some scrap bags found stored inside the premises	Dismantled	Not applicable	Not applicable	Photos dated 01.01.2026 is enclosed as Annexure –R/264
267	28.357105 77.262645	Unnamed unit Nangla Saroorpur, Faridabad	During visit dated 01-01-2026 unit found locked, however further enquiry revealed that unit is occupying and endulged into storage of furnace inside the unit's premises. Unit was re-inspected on 06-01-2026 and found dismantled	Dismantled	Not applicable	Not applicable	--
268	28.367117 77.262792	Velmod Plastics Pvt. Ltd., Village Nangla Gujran, Faridabad	During inspection dated 04-01-2026, Unit was found engaged in the process of plastic injection moulding and was operating without valid CTE/CTO from Board	SCN Issued, Closure action initiated	Not obtained	Closure action initiated	Photos dated 04.01.2026 is enclosed as Annexure –R/265
269	28.357109 77.262924	Unnamed unit , Nangla Gujran Saroorpur, Faridabad	During visit dated 01-01-2026, Unit found locked, however it seeems that unit might be operating at odd hours. Unit was re-inspected on dated 06-01-2026 and found empty shed	Not Covered	Not applicable	Not applicable	--
270	28.357111 77.262993	Unnamed unit , Nangla Saroorpur, Faridabad	During visit dated 01-01-2026, unit found dismantled	Dismantled	Not applicable	Not applicable	Photos dated 01.01.2026 is enclosed as Annexure –R/266
271	28.356695 77.265688	Unnamed unit , Nangla Saroorpur, Faridabad	During visit dated 01-01-2026, Unit found dismantled however one pit furnace lying abandaned inside unit's premisses	Dismantled	Not applicable	Not applicable	Photos dated 01.01.2026 is enclosed as Annexure –R/267
272	28.356829 77.265678	Unnamed unit , Nangla Saroorpur, Faridabad	During visit dated 01-01-2026 unit found locked, hoever there is a probability that it might be operating at odd hours. Unit again visit on 06-01-2026 and found scrap yard	Not covered	Not applicable	Not applicable	Photos dated 01.01.2026 is enclosed as Annexure –R/268

273	28.357047 77.264711	Unnamed unit , Nangla Saroorpur, Faridabad	During the inspection dated 01-01-2026, Unit was involved into screeining, grinding & processing fo scrap material and was operating without valid CTE/CTO from the Board	SCN Issued, Closure action initiated	Not obtained	Closure action initiated	Photos dated 01.01.2026 is enclosed as Annexure –R/269
274	28.357060 77.264574	Unnamed unit , Nangla Saroorpur, Faridabad	During inspection dated 01-01-2026, Unit found locked, however it is probably that unit might be operating at odd hours. Unit was re-inspected on 10-01-2026 and found dismantled	Dismantled	Not applicable	Not applicable	Photos dated 01.01.2026 is enclosed as Annexure –R/270
275	28.357374 77.264880	Unnamed unit , Nangla Saroorpur, Faridabad	During inspection dated 01-01-2026 Unit found locked, however it is probably that unit might be operating at odd hours. Unit was re-inspected on 10-01-2026 and found dismantled	Dismantled	Not applicable	Not applicable	Photos dated 01.01.2026 is enclosed as Annexure –R/271
276	28.357311 77.264879	Unnamed unit , Nangla Saroorpur, Faridabad	During inspection dated 01-01-2026 During visit unit found locked, however it seems that it might be operating at odd hours. Unit was re-inspected on 10-01-2026 and found dismantled	Dismantled	Not applicable	Not applicable	--
277	28.357215 77.264867	Unnamed unit , Nangla Saroorpur, Faridabad	During inspection dated 01-01-2026 Unit found locked, however it is probably that unit might be operating at odd hours. Unit was re-inspected on 10-01-2026 and found dismantled	Dismantled	Not applicable	Not applicable	Photos dated 01.01.2026 is enclosed as Annexure –R/272
278	28.357072 77.264884	Same unit as at coordinates mentioned at Sr. 277 of Table 03.	--	--	--	--	--
279	28.357146 77.263997	Shree Jee Metals, Plot No. 4, 22 Feet Road, Nangla Gujran, Faridabad	During inspection dated 01-01-2026, Unit is engaged in the process of cutting of Iron sheets and is not covered under Consent Management of Board	Not Covered	Not applicable	Not applicable	Photos dated 01.01.2026 is enclosed as Annexure –R/273
280	28.359261 77.264201	Unnamed unit , Nangla Saroorpur, Faridabad	During visit dated 01-01-2026, unit found locked, however it is likely that it might be operating at odd hours. Unit was re-inspected on 06-01-2026 and found as a scrap godown	Not Covered	Not applicable	Not applicable	Photos dated 01.01.2026 is enclosed as Annexure –R/274
281	28.359270 77.264337	Unnamed unit , Nangla Saroorpur, Faridabad	During visit on dated 01-01-2026, Unit was involved in griding, processing, & screening of minor mixed material and was operating wothout valid CTE/CTO from Board	SCN Issued, Closure action initiated	Not obtained	Not applicable	Photos dated 01.01.2026 is enclosed as Annexure –R/275
282	28.359268 77.264457	Unnamed unit , Nangla Saroorpur, Faridabad	During visit dated 01-01-2026 unit found dismantled from site and storage of scrap material was found at the premises`	Dismantled	Not applicable	Not applicable	Photos dated 01.01.2026 is enclosed as Annexure –R/276
283	28.359282 77.264654	Unnamed unit , Nangla Saroorpur, Faridabad	During visit dated 01-01-2026 unit found locked, however it seems that unit might be operating at odd hours. Unit again re-inspected on 10-01-2026 and found dismantled	Dismantled	Not applicable	Not applicable	Photos dated 01.01.2026 is enclosed as Annexure –R/277

284	28.359114 77.264761	Unnamed unit , Nangla Saroorpur, Faridabad	During visit dated 01-01-2026, unit found locked, however it seems that unit might be operating at odd hours. Unit again re-inspected on 10-01-2026 and found dismantled	Dismantled	Not applicable	Not applicable	Photos dated 01.01.2026 is enclosed as Annexure –R/278
285	28.3589677 7.264779	Unnamed unit , Nangla Saroorpur, Faridabad	During visit dated 04-01-2026 unit found Locked. Unit was re-inspected on 10-01-2026 and found dismantled	Dismantled	Not applicable	Not applicable	Photos dated 04.01.2026 is enclosed as Annexure –R/279
286	28.358960 77.264693	Unnamed unit , Nangla Saroorpur, Faridabad	During visit on 04-01-2026,Unit found locked during visit, however screening, grinding process found installed insdie the premises on found through, Further enquiry from gaps of front gate. Unit was re-inspected on 10-01-2026 and found dismantled	Dismantled	Not applicable	Not applicable	Photos dated 04.01.2026 is enclosed as Annexure –R/280
287	28.358948 77.264580	Same unit as at coordinates mentioned at Sr. 286 of Table 03.	--	--	--	--	--
288	28.358949 77.264461	Unnamed unit , Nangla Saroorpur, Faridabad	During visit dated 04-01-2026, unit found locked, on further enquiry it was found that storage of material was placed inside the premises. Unit was re-inspected on 10-01-2026 and found dismantled	Dismantled	Not applicable	Not applicable	Photos dated 04.01.2026 is enclosed as Annexure –R/281
289	28.358973 77.264337	Unnamed unit , Nangla Saroorpur, Faridabad	Unit found locked during visit, on furhter enquiry a troller truck and some material bags found at site	Locked	unit found Locked and non operational		Photos dated 04.01.2026 is enclosed as Annexure –R/282
290	28.358963 77.264233	Unnamed unit , Nangla Saroorpur, Faridabad	During inspection dated 04-01-2026, Unit found dismantled during visit	Dismantled	Not applicable	Not applicable	Photos dated 04.01.2026 is enclosed as Annexure –R/283
291	28.358942 77.264906	Unnamed unit , Nangla Saroorpur, Faridabad	During inspection dated 04-01-2026 unit found locked, however it is probable that ity might be operating at odd hours	Locked	unit found Locked and non operational		Photos dated 04.01.2026 is enclosed as Annexure –R/284
292	28.359065 77.264902	Same unit as at coordinates mentioned at Sr. 291 of Table 03.	--	--	--	--	--
293	28.359065 77.265047	Same unit as at coordinates mentioned at Sr. 291 of Table 03.	--	--	--	--	--
294	28.358947 77.265100	Same unit as at coordinates mentioned at Sr. 291 of Table 03.	--	--	--	--	--
295	28.347132 77.252572	Unnamed unit Nangla Kureshipur, Faridabad	During visit 04-01-2026, Unit is involved into fabrication of steel Bars, which is not covered in Consent Management policy of the Board	Not Covered	Not applicable	Not applicable	Photos dated 04.01.2026 is enclosed as Annexure –R/285
296	28.347028 77.248713	Unnamed unit , Nangla Saroorpur, Faridabad	During visit 04-01-2026 Unit found dismantled	Dismantled	Not applicable	Not applicable	Photos dated 04.01.2026 is enclosed as Annexure –R/286
297	28.346933 77.248711	Unnamed unit , Nangla Saroorpur, Faridabad	During visit dated 04-01-2026, unit found dismantled, however mannual sepration of scrp by hands found at site	Dismantled	Not applicable	Not applicable	Photos dated 04.01.2026 is enclosed as Annexure –R/287

298	28.346836 77.248727	Unnamed unit , Nangla Saroorpur, Faridabad	During visit dated 04-01-2026, unit found locked, ohwever it is probable that it might be operating at odd hours. Unit was re-inspected on 10-01-2026	Dismantled	Not applicable	Not applicable	Photos dated 04.01.2026 is enclosed as Annexure –R/288
299	28.346713 77.248702	Unnamed unit , Nangla Saroorpur, Faridabad	During visit dated 04-01-2026, unit found locked however it is probable that it might be running at odd hours. Unit was re-inspected on 10-01-2026	Dismantled	Not applicable	Not applicable	Photos dated 04.01.2026 is enclosed as Annexure –R/289
300	28.346620 77.248696	Unnamed unit , Nangla Saroorpur, Faridabad	During visit dated 04-01-2026, unit found locked however it is probable that it might be running at odd hours. Unit was re-inspected on 10-01-2026	Dismantled	Not applicable	Not applicable	Photos dated 04.01.2026 is enclosed as Annexure –R/290
301	28.347484 77.274328	Kanishka Enterprises, Plot No. 50, gali No. 6E, saroorpur Industrial Area, Ballabgarh Faridabad	During the inspection date 02-01-2026 Unit found engaged in Motor Rewinding not having CTE/CTO	SCN Issued, Closure action initiated	Not Obtained	Closure Action initiate	Photos dated 02.01.2026 is enclosed as Annexure –R/291
302	28.347422 77.273413	Sohal Machine Tools, Plot No. 55, Gali No. 6E, Saroorpur, Faridabad	During the inspection date 02-01-2026 Unit found engaged in light engineering works	Not Covered	Not Applicable	Not applicable	Photos dated 02.01.2026 is enclosed as Annexure –R/292
303	28.347513 77.272034	Akhil Casters & Engg. Works, Plot No. 4, Gali No. 6E, Saroorpur Industrial Area, Faridabad	During the inspection date 02-01-2026 unit have 1 No. DG set of 160 KVA with RECD not meniton in CTO. No OCEMS installed on Stack of coupla furncae.	CTO obtained upto 2032	Unit has obtained CTO valid upto 31-03-2032.	SCN Issued, Closure action initiatedd to the unit for installation	Photos dated 02.01.2026 is enclosed as Annexure –R/293
304	28.347376 77.272291	Shri Shyam Metal, Plot No. 30 Gali No. 6E, Saroorpur Industrial Area, Faridabad	During the inspection dated 02-01-2026 found 3 No. Underground furnace, very old furnace with old ETP .	SCN Issued, Closure action initiated	Not obtained	Closure action initiated	Photos dated 02.01.2026 is enclosed as Annexure –R/294
305	28.346211 77.273100	Ganesh Casting, Plot No. 4, Gali No. 8E-1, Saroorpur Industrial Area, Faridabad	During the inspection dated 02-01-2026 found 1 no. furnace without hood & stack installed & 1 no. DG with no. outer body/ acousitc machine at site during visit. Also CTO not obtained	SCN Issued, Closure action initiated	Not obtained	Closure action initiated	Photos dated 02.01.2026 is enclosed as Annexure –R/295
306	28.342736 77.271841	Vishwakarma Industries & Foundary works, Plot No. 2, Gali No. 9, Saroorpur Industrial Area, Faridabad	During the inspection dated 02-01-2026 found 1 no. Coupla Furnace with coal as fuel preset at site with stack attached & no APCD. 1 no. DG set (Very old KVA not visible) which is non	SCN Issued, Closure action initiated	Not obtained	Closure action initiated	Photos dated 02.01.2026 is enclosed as Annexure –R/296
307	28.342861 77.273348	Unnamed unit located at 28.342861, 77.273348, Nangla Gujran Faridabad	Unit found locked, No board on gate on wall. No person available	Locked	---	---	Photos dated 02.01.2026 is enclosed as Annexure –R/297
308	28.342265 77.273316	Jeet Industries, Plot No. 6, Gali No. 9 E, Jaggar Complex, Saroorpur Industrial Area, Faridabad	During the inspection dated 02-01-2026, No Heating process goinig on during inspection, only cutting bending & welding . 1 no. Dg set 19 KVA without accoustic cyclone found at site	Not Covered	Not Applicable	Not Applicable	Photos dated 02.01.2026 is enclosed as Annexure –R/298

309	28.342481 77.273435	Y.D. Enterprises, Plot No. 11, Gali No. 9, Jaggar Complex, Saroorpur Industrial Area, Faridabad	During the inspection dated 02-01-2026 unit partially opened, refused to open working area i.e. main area to be inspected. The said unit was re-inspected on 08-01-2026 unit found engaged	Not Covered	Not Applicable	Not Applicable	Photos dated 02.01.2026 is enclosed as Annexure –R/299
310	28.342625 77.273413	M. S Enterprises, Plot No. 10, Saroorpur Industrial Area, Faridabad	During the inspection 02-01-2026 unit is engaged in manufacturing of Aluminium Casting	SCN Issued, Closure action initiated	Not Obtained	Closure Action initiated	Photos dated 02.01.2026 is enclosed as Annexure –R/300
311	28.342558 77.273328	Prime industries, Plot No. 5, gali No. 9E, Ram Colony, Saroorpur Industrial Area, Faridabad	During the inspection dated 02-01-2026, Unit found under construction. Work going on in partial area. . No Dg set, no other air emission observer. Water used in CNC-VMC machine for	Not Covered	Not Applicable	Not Applicable	Photos dated 02.01.2026 is enclosed as Annexure –R/301
312	28.342018 77.273454	Jeet Industries located at 28.342018, 77.273454	During the inspection dated 02-01-2026 unit found engaged in Cutting, Bending, Welding	Not Covered	Not Applicable	Not Applicable	Photos dated 02.01.2026 is enclosed as Annexure –R/302
313	28.341614 77.273482	Unnamed unit located at 28.341614, 77.273482 Nangla Gujran, faridabad	During the inspection dated 02-01-2026 Unit found locked. No person available during visit.	Locked	--	--	Photos dated 02.01.2026 is enclosed as Annexure –R/303
314	28.341632 77.273311	Unnamed unit located at 28.341632, 77.273311	During the inspection dated 02-01-2026 Unit found locked. No person availbel during visit.	Locked	--	--	Photos dated 02.01.2026 is enclosed as Annexure –R/304
315	28.341778 77.273454	Unnamed unit located 28.341778, 77.272441	During the inspection dated 02-01-2026 Premises locked, refused to open	Locked	--	--	Photos dated 02.01.2026 is enclosed as Annexure –R/305
316	28.341437 77.272441	Singh Enterprises, Plot No. 2, Yadav Ram Colony wali Road, Saroorpur Industrial Area, Faridabad	During inspection dated 02-01-2026 unit engaged in grinding of metal scrap using pulverizer and notinstalled air pollution control device	SCN Issued, Closure action initiated	Not Obtained	Closure action initiate	Photos dated 02.01.2026 is enclosed as Annexure –R/306
317	28.341439 77.272526	28.341439 77.272526, premises found locked	During the inspection dated 02-01-2026 Premises found locked during inspection. Might be working during odd hours.	Locked	--	--	Photos dated 02.01.2026 is enclosed as Annexure –R/307
318	28.341427 77.272600	28.341427 77.272600, Premises found locked might be working during odd hours	During the inspection dated 02-01-2026 Premises locked might be working during odd hours.	Locked	--	--	Photos dated 02.01.2026 is enclosed as Annexure –R/308
319	28.34142 77.272672	M. A Enterprises, Plot No. 9, Gali No. 4,Saroorpur Industrial Area, Faridabad	During the inspection dated 02-01-2026 found 2 no. Underground furnace were present at site and both were non operating during inspection.	SCN Issued, Closure action initiated	Not obtained	Closure action initiated	Photos dated 02.01.2026 is enclosed as Annexure –R/309

320	28.341461 77.272971	28.341461 77.272971, premises found locked	During the inspection dated 02-01-2026 Premises found locked during inspection. Might be working during odd hours.	Locked	--	--	Photos dated 02.01.2026 is enclosed as Annexure –R/310
321	28.342438 77.273799	Amit Enterprises, Jagga Complex, Saroorpur Complex, Faridabad	During the inspection dated 03-01-2026 unit found engaged in Welding of metal.	Not covered	Not applicable	Not applicable	Photos dated 03.01.2026 is enclosed as Annexure –R/311
322	28.342105 77.273856	Genext Automation, Plot NO. 13, Gali No. 8E, Area, Saroorpur Industrial Area, Faridabad	During the inspection dated 03-01-2026 unit found engaged in fabrication of Electricity Panel	Not Covered	Not applicable	Not applicable	Photos dated 03.01.2026 is enclosed as Annexure –R/312
323	28.343551 77.273712	Harsh Metal, Plot No. 7, Gali No. 9E, Saroorpur Industrial Area, Faridabad	During the inspection dated 03-01-2026 Unit found engaged in Metal crushing/ grinding using pulverizer	SCN Issued, Closure action initiated	Not Obtained	Closure action initiated	Photos dated 03.01.2026 is enclosed as Annexure –R/313
324	28.343235 77.273453	28.343235 77.273453, I. M. Enterprises, Saroorpur Industrial Area, Faridabad	During the inspection dated 03-01-2026 Premises locked might be working during odd hours.	Locked	--	--	Photos dated 03.01.2026 is enclosed as Annexure –R/314
325	28.340967.77.272986	28.340967.77.272986	During inspection dated 03-01-2026 unit found engaged in Metal crushing and grinding (Segregation & Screening) 1 no. popliser found during inspection. The Workers refused to give	SCN Issued, Closure action initiated	Not Obtained	Closure action initiated	Photos dated 03.01.2026 is enclosed as Annexure –R/315
326	28.340976 77.272895	AMR Overseas, Village Saroorpur, Industrial Area, Faridabad	During inspection dated 03-01-2026 unit found engaged in Acid/ Chemicals drums were present at site that indicating that electroplating might be done. 3 no. furnace and 2 ponds also present that	SCN Issued, Closure action initiated	Not Obtained	Closure action initiated	Photos dated 03.01.2026 is enclosed as Annexure –R/316
327	28.340852 77.272864	G.I. Enterprises, Saroorpur Industrial Area, Faridabad	During inspection dated 03-01-2026 unit found engaged in Metal Dust + Melting & Casting	SCN Issued, Closure action initiated	Not Obtained	Closure action initiated	Photos dated 03.01.2026 is enclosed as Annexure –R/317
328	28.340730 77.272849	Same unit as at coordinates mentioned at Sr. 327 of Table 03.	--	--	--	--	--
329	28.349550 77.272719	28.349550 77.272719, premises locked	During inspection dated 03-01-2026 Premises locked during inspection. Unable to observe whether dismantled or not .	Locked	--	--	Photos dated 03.01.2026 is enclosed as Annexure –R/318
330	28.351455 77.278632	Bhati Food, Gaunchi Nala, Saroopur Industrial Area, Faridabad	During inspection dated 03-01-2026 unit found engaged in Namkeen manufacturing	SCN Issued, Closure action initiated	Not Obtained	Closure action initiated	Photos dated 03.01.2026 is enclosed as Annexure –R/319

331	28,368917 77.264481	28,368917 77.264481	During the inspection dated 03-01-2026 Premises found locked. Material lying Nobody present. Might be opersation during odd hours. Unit was again inspected on 08-01-2026 and found	Dismantled	Not Applicable	Not Applicable	Photos dated 03.01.2026 is enclosed as Annexure –R/320
332	28.368981 77.264177	28.368981 77.264177	During inspection dated 03-01-2026, unit found engaged in metal sorting was going on. Only few workers were present & refused give only into & sign.	Not Covered	Not Applicable	Not Applicable	Photos dated 03.01.2026 is enclosed as Annexure –R/321
333	28.368972 77.264075	28.368972 77.264075, premies found locked	During the inspection dated 03-01-2026, Premises found locked during inspeciton. Machinery can be seen thorugh the main gate, material lying at site. Might be operational	Dismantled	Not Applicable	Not Applicable	Photos dated 03.01.2026 is enclosed as Annexure –R/322
334	28.368995 77.264012	28.368995 77.264012	During the inspection dated 03-01-2026 Unit found dismantled	Dismantled	Not Applicable	Not Applicable	Photos dated 03.01.2026 is enclosed as Annexure –R/323
335	28.368981 77.263937	28.368981 77.263937	During the inspection dated 03-01-2026 Premises found locked. Material lying at site. Indicating might be operational during odd hours. Unit was re-inspected on 08-01-2026 and	Dismantled	Not Applicable	Not Applicable	Photos dated 03.01.2026 is enclosed as Annexure –R/324
336	28.368965 77.263751	28.368965 77.263751, Premises locked during inspection	During the inspection dated 03-01-2026 Premises found locked during inspection. Material lying at site. Might be opertional during odd hours. Unit was re-inspected on 08-01-2026	Dismantled	Not Applicable	Not Applicable	Photos dated 03.01.2026 is enclosed as Annexure –R/325
337	28.368974 77.263788	28.368974 77.263788	During the inspection dated 03-01-2026 Premises found locked during inspection. Photo taken from window indicates the unit might be dismantled. Unit was re-inspected on 08-01-2026	Dismantled	Not Applicable	Not Applicable	Photos dated 03.01.2026 is enclosed as Annexure –R/326
338	28.368978 77.263812	28.368978 77.263812	During inspection, metal sorting was going on. Some furnaces were lying at site that indicate there might be a furnace hidden/covered under material	Locked	--	--	Photos dated 03.01.2026 is enclosed as Annexure –R/327
339	28.368977 77.263864	28.368977 77.263864	During the inspection dsated 03-01-2026 Door & Window permanently closed with bricks. The unit might be dismantled. Unit was re-inspected on 08-01-2026 and found dismantled	Dismantled	Not Applicable	Not Applicable	Photos dated 03.01.2026 is enclosed as Annexure –R/328
340	28.369154 77.263357	28.369154 77.263357, Premises locked	During the inspection dsated 03-01-2026 Premises found locked during inspection. Whne observed over the main gate some material was lying at site. The unit might be operational	Dismantled	Not Applicable	Not Applicable	Photos dated 03.01.2026 is enclosed as Annexure –R/329

341	28.370722 77.262161	28.370722 77.262161, No name mentioned no one present	During the inspection 03-01-2026, Premises was open but no one was there. 1 no. popliser found at site during inspection. Unit was re-inspected on 12-01-2025 and found dismantled.	Dismantled	….	….	Photos dated 03.01.2026 is enclosed as Annexure –R/330
342	28.370646 77.262278	28.370646 77.262278	During the inspection 03-01-2026, Premises was open but noboy present. 2 no. furnace found at site but covered under material . Coordinate of a single unit. Unit was re-inspected on 12-01-2025 and found dismantled.	Dismantled	….	….	Photos dated 03.01.2026 is enclosed as Annexure –R/331
343	28.370753 77.262593	28.370753 77.262593, premises locked	During the inspection dated 03-01-2026 Premises found locked. But thorugh the main gate 2nno. Furnaces were observed. Might be working during odd hours. Unit was re-inspected on 08-01	Not Covered	Not applicable	Not applicable	Photos dated 03.01.2026 is enclosed as Annexure –R/332
344	28.370792 77.262718	28.370792 77.262718	During the inspection dated 003-01-2026 Premises locked during inspection. Through main gate 2 no. furnace were observed. Might be working during odd hours. Unit re-inspected on	Dismantled	Not Applicable	Not Applicable	Photos dated 03.01.2026 is enclosed as Annexure –R/333
345	28.370631 77.262743	Same unit as at coordinates mentioned at Sr. 344 of Table 03.	--	--	--	--	--
346	28.370544 77.262300	Same unit as at coordinates mentioned at Sr. 342 of Table 03.	--	--	--	--	--
347	28.370472 77.262303	Same unit as at coordinates mentioned at Sr. 342 of Table 03.	--	--	--	--	--
348	28.370108 77.262426	28.370108 77.262426	During the inspection dated 03-01-2026, Premises found locked during inspection. Unit was re-inspected on 08-01-2026 and found dismantled	Dismantled	Not Applicable	Not Applicable	Photos dated 03.01.2026 is enclosed as Annexure –R/334
349	28.370176 77.262415	28.370176 77.262415, premises locked	During the inspection dated 03-01-2026, Premises found locked during inspection. Material lying at site when observed over the main gate. Might be operational during off-hours.	Dismantled	Not Applicable	Not Applicable	Photos dated 03.01.2026 is enclosed as Annexure –R/335
350	28.370239 77.362427	28.370239 77.362427, location of a House	During the inspection dated 03-01-2026, Aforementioned co-ordindates were of a house	Not Covered	Not Applicable	Not Applicable	Photos dated 03.01.2026 is enclosed as Annexure –R/336

351	28.370340 77.362434	Same unit as at coordinates mentioned at Sr. 350 of Table 03.	--	--	--	--	--
352	28.370350 77.262487	28.370350 77.262487, premises locked	During the inspection dated 03-01-2026, 2 Co-ordinate given for single units. 2 Coordinate of 2 gate. The unit wqas locked durign inspection but when observed over the gate, 4 no. underground	Dismantled	Not Applicable	Not Applicable	Photos dated 03.01.2026 is enclosed as Annexure –R/337
353	28.370445 77.262477	Same unit as at coordinates mentioned at Sr. 352 of Table 03.	--	--	--	--	--
354	28.370456 77.262775	28.370456 77.262775, premises locked	During the inspection dated 03-01-2026, Premises locked, material lying at site during inspection. Might be operational during odd hours. Unit was re-inspected on 08-01-2026 and	Dismantled	Not Applicable	Not Applicable	Photos dated 03.01.2026 is enclosed as Annexure –R/338
355	28.370392 77.262728	28.370392 77.262728, Not provided as premises was locked	During the inspection dated 03-01-2026, Premises found locked. Through main gate 2 no. furnace were observed . Might be working during odd-hours. Unit was re-inspected on 08-01-2026	Dismantled	Not Applicable	Not Applicable	Photos dated 03.01.2026 is enclosed as Annexure –R/339
356	28.370328 77.262772	28.370328 77.262772, Premises locked	During the inspection dated 03-01-2026, Premises locked. Through main gate 2 no. furncae observed. Might be workign during odd hours. 1 no. DG set was outside the unit & enar	Dismantled	Not Applicable	Not Applicable	Photos dated 03.01.2026 is enclosed as Annexure –R/340
357	28.370263 77.262715	28.370263 77.262715, Premises locked	During the inspection dated 03-01-2026 Premises found locked during isnpeciton. When observed over the main gate, material was lying on ground. Might be workign during odd hours.	Dismantled	Not Applicable	Not Applicable	Photos dated 03.01.2026 is enclosed as Annexure –R/341
358	28.370224 77.262765	28.370224 77.262765, premises locked	During the inspection dated 03-01-2026 , Premises found locked during inspection. Co-ordinate were of same unit. Unit was re-inspected on 08-01-2026 and found dismantled	Dismantled	Not Applicable	Not Applicable	Photos dated 03.01.2026 is enclosed as Annexure –R/342
359	28.370138 77.262763	Same unit as at coordinates mentioned at Sr. 357 of Table 03.	--	--	--	--	--
360	28.370071 77.262763	Same unit as at coordinates mentioned at Sr. 358 of Table 03.	--	--	--	--	--
361	28.370323 77.262873	Same unit as at coordinates mentioned at Sr. 356 of Table 03.	--	--	--	--	--

362	28.370259 77.262871	Same unit as at coordinates mentioned at Sr. 356 of Table 03.	--	--	--	--	--
363	28.370167 77.262864	Same unit as at coordinates mentioned at Sr. 356 of Table 03.	--	--	--	--	--
364	28.370082 77.262869	Same unit as at coordinates mentioned at Sr. 358 of Table 03.	--	--	--	--	--
365	28.372695 77.260439	A.N Enterprises, Plot No. 1594, Near Sanjay Sweets, village Pali, Faridabad	During the inspection dated 03-01-2026 found Oil cleaning machine was found during insepciton in which a chemical (name not known to representative) is used to clean the rods.	SCN Issued, Closure action initiated	Not obtained	Closure action initiated	Photos dated 03.01.2026 is enclosed as Annexure –R/343
366	28.367997 77.263879	B.S. Metal, Khewat No. 220, Khatauni No. 230, Mustkil No. 23, Kila No. 23(8-0),Nangla Enclave Part 2 NIT Faridabad	During the inspection dated 03-01-2026 Sorting-Melting-Casting. 1 no. undergournd furnace	SCN Issued, Closure action initiated	Not obtained	Closure action initiated	Photos dated 03.01.2026 is enclosed as Annexure –R/344

Annexure –R/1

M/s Neha Forgings, Plot No. 2, Near Sec-55, Main Gonchi, Sohna Road, Ballabgarh, Faridabad





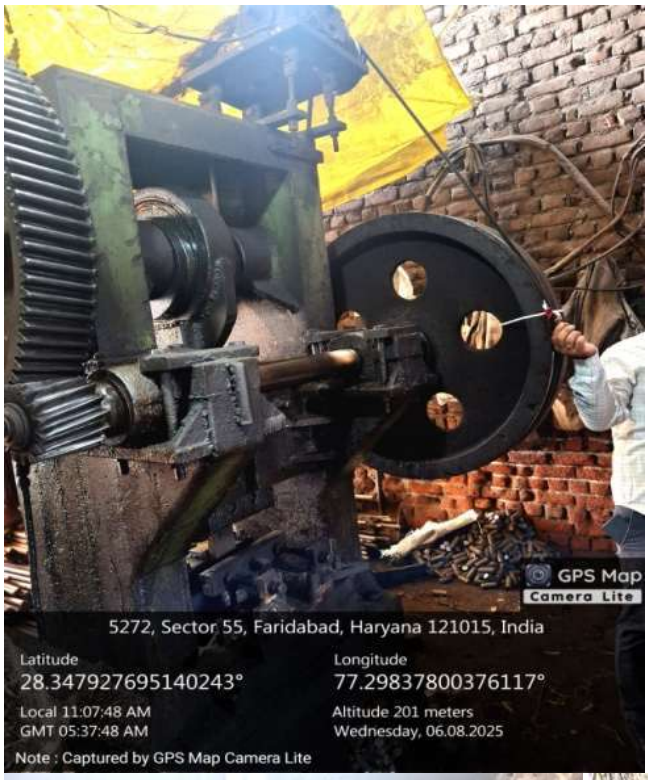
GPS Map
Camera Lite
5272, Sector 55, Faridabad, Haryana 121015, India
Latitude
28.347927695140243°
Longitude
77.29837800376117°
Local 11:07:48 AM
GMT 05:37:48 AM
Altitude 201 meters
Wednesday, 06.08.2025
Note : Captured by GPS Map Camera Lite

GPS Map
Camera Lite
5272, Sector 55, Faridabad, Haryana 121015, India
Latitude
28.347905105911195°
Longitude
77.29842812754214°
Local 11:25:17 AM
GMT 05:55:17 AM
Altitude 201 meters
Wednesday, 06.08.2025
Note : Captured by GPS Map Camera Lite

GPS Map
Camera Lite
5272, Sector 55, Faridabad, Haryana 121015, India
Latitude
28.347811899147928°
Longitude
77.29839853942394°
Local 11:26:28 AM
GMT 05:56:28 AM
Altitude 201 meters
Wednesday, 06.08.2025
Note : Captured by GPS Map Camera Lite


GPS Map
Camera Lite
5272, Sector 55, Faridabad, Haryana 121015, India
Latitude
28.347927695140243°
Longitude
77.29837800376117°
Local 11:07:41 AM
GMT 05:37:41 AM
Altitude 201 meters
Wednesday, 06.08.2025
Note : Captured by GPS Map Camera Lite

Annexure –R/2

M/s Falak Forgings, Plot No. 2, Near Sec-55, Main Gonchi, Sohna Road, Ballabgarh, Faridabad





GPS Map
Camera Lite
5272, Sector 55, Faridabad, Haryana 121015, India
Latitude
28.347927695140243°
Longitude
77.29837800376117°
Local 11:07:48 AM
GMT 05:37:48 AM
Altitude 201 meters
Wednesday, 06.08.2025
Note : Captured by GPS Map Camera Lite


GPS Map
Camera Lite
5272, Sector 55, Faridabad, Haryana 121015, India
Latitude
28.347927695140243°
Longitude
77.29837800376117°
Local 11:07:41 AM
GMT 05:37:41 AM
Altitude 201 meters
Wednesday, 06.08.2025
Note : Captured by GPS Map Camera Lite

FALAK
GPS Map
Camera Lite
6/D, Sector 55, Faridabad, Haryana 121015, India
Latitude
28.348155179992318°
Longitude
77.29837012477219°
Local 11:09:02 AM
GMT 05:39:02 AM
Altitude 201 meters
Wednesday, 06.08.2025
Note : Captured by GPS Map Camera Lite


GPS Map
Camera Lite
5272, Sector 55, Faridabad, Haryana 121015, India
Latitude
28.3479502°
Longitude
77.2983749°
Local 11:05:46 AM
GMT 05:35:46 AM
Altitude 201 meters
Wednesday, 06.08.2025
Note : Captured by GPS Map Camera Lite

Annexure –R/3

M/s N.M. Metal Udyog, Plot no.8, Gali No.4, Near Shri Ram Dharamkanta, NanglaGujran, Faridabad



Annexure –R/4

M/s I S Enterprises, Shed No.9, Ward-9, Sohna Road, NanglaGujran, Faridabad-121005





Annexure –R/5

M/s Imran Enterprises Unit-II, Plot no.47, Nangla Gujran, Faridabad





Annexure –R/6

M/s ANZ Enterprises, Plot No.27, Near Shri Ram Dharamkanta, NanglaGujran, Faridabad

Annexure –R/7

M/s Ayesha Enterprises, Plot No.26, near shri ram dharamkanta, NanglaGujran, Faridabad





Annexure –R/8

M/s Manidhari Metal Udyog, Plot No.6, Sarurpur, Faridabad

Annexure –R/9

M/s Nanak Forge, Plot no.33, 33ft Road, Saroorpur Industrial Area, Faridabad



GPS Map
Camera Lite
22A, Sarurpur Industrial Area, Sector 53, Faridabad, Haryana 121015, India
Latitude
28.35475557°
Longitude
77.27084935°
Local 02:50:17 PM
GMT 09:20:17 AM
Altitude 200 meters
Monday, 12.01.2026

GPS Map
Camera Lite
22A, Sarurpur Industrial Area, Sector 53, Faridabad, Haryana 121015, India
Latitude
28.35482659°
Longitude
77.27083319°
Local 02:49:29 PM
GMT 09:19:29 AM
Altitude 200 meters
Monday, 12.01.2026

GPS Map
Camera Lite
22A, Sarurpur Industrial Area, Sector 53, Faridabad, Haryana 121015, India
Latitude
28.35476842°
Longitude
77.27084806°
Local 02:49:56 PM
GMT 09:19:56 AM
Altitude 200 meters
Monday, 12.01.2026

GPS Map
Camera Lite
22A, Sarurpur Industrial Area, Sector 53, Faridabad, Haryana 121015, India
Latitude
28.35482105°
Longitude
77.27082115°
Local 02:49:39 PM
GMT 09:19:39 AM
Altitude 200 meters
Monday, 12.01.2026

Annexure –R/10

M/s Universe Industries, Nangla Gujran, Near MR Dharam Kanta, Faridabad





GPS Map Camera
Kheri Gujran, Haryana, India
9727+qh2, Sarurpur Industrial Area, Sector 53,
Faridabad, Kheri Gujran, Haryana 121004, India
Lat 28.351856° Long 77.263369°
Tuesday, 30/12/2025 12:26 PM GMT +05:30
Google

GPS Map Camera
Kheri Gujran, Haryana, India
9727+qh2, Sarurpur Industrial Area, Sector 53,
Faridabad, Kheri Gujran, Haryana 121004, India
Lat 28.351901° Long 77.263909°
Tuesday, 30/12/2025 12:27 PM GMT +05:30
Google

GPS Map Camera
Kheri Gujran, Haryana, India
9727+qh2, Sarurpur Industrial Area, Sector 53,
Faridabad, Kheri Gujran, Haryana 121004, India
Lat 28.351852° Long 77.263668°
Tuesday, 30/12/2025 12:26 PM GMT +05:30
Google


GPS Map Camera
Kheri Gujran, Haryana, India
9727+qh2, Sarurpur Industrial Area, Sector 53,
Faridabad, Kheri Gujran, Haryana 121004, India
Lat 28.351868° Long 77.263616°
Tuesday, 30/12/2025 12:18 PM GMT +05:30
Google

GPS Map
Camera Lite
9727+QH2, Sarurpur Industrial Area, Sector 53, Faridabad, Kheri Gujran, Haryana 121004, India
Latitude
28.35196296°
Longitude
77.26377386°
Local 04:03:30 PM
GMT 10:33:30 AM
Altitude 199 meters
Sunday, 11.01.2026

GPS Map
Camera Lite
9727+QH2, Sarurpur Industrial Area, Sector 53, Faridabad, Kheri Gujran, Haryana 121004, India
Latitude
28.3519688°
Longitude
77.26378893°
Local 04:03:40 PM
GMT 10:33:40 AM
Altitude 199 meters
Sunday, 11.01.2026

GPS Map
Camera Lite
9727+QH2, Sarurpur Industrial Area, Sector 53, Faridabad, Kheri Gujran, Haryana 121004, India
Latitude
28.35196968°
Longitude
77.26377847°
Local 04:03:35 PM
GMT 10:33:35 AM
Altitude 199 meters
Sunday, 11.01.2026


GPS Map
Camera Lite
9727+QH2, Sarurpur Industrial Area, Sector 53, Faridabad, Kheri Gujran, Haryana 121004, India
Latitude
28.35199918°
Longitude
77.26396217°
Local 04:03:09 PM
GMT 10:33:09 AM
Altitude 199 meters
Sunday, 11.01.2026

Annexure –R/11

M/s Venus Chemicals, Plot No.78A, Gali No.5W, Saroorpur Industrial Area, Faridabad



Annexure –R/12

M/s Shrimat Alloys, Plot No.24, Street No.2E, Saroorpur industrial area, Faridabad



Annexure –R/13

M/s Shiv Shakti Industries, Plot No. 7, Gali No. 3, Nangla Gujran, Faridabad-121004





Annexure –R/14

Plot No. 26, Gali No. E2, Saroorpur Industrial Area, Faridabad (stated to be sold by M/s Goel Forge)





Annexure –R/15

Marc Investment Casting, Plot No. 03, Gali No. W-7, Saroorpur Industrial Area, Faridabad

.

Annexure –R/16

M/s New Nitin Casting, Plot No.66, gali no. E6, Saroorpur industrial area, Faridabad

4 







Annexure –R/17

M/s Asian Autotech, Khasra No. 24//19/3, Village Karnera, Faridabad-121004

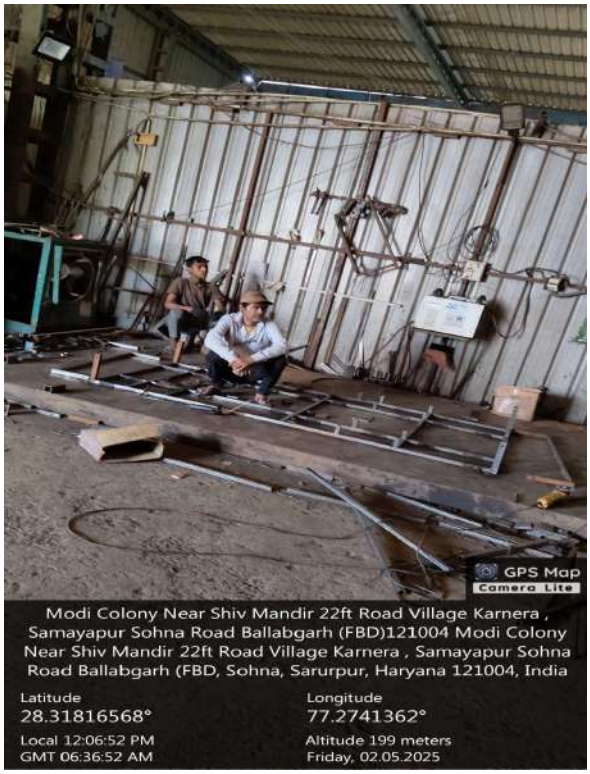



Annexure –R/18

M/s Shiv Shakti Metal Udyog, Plot no. 32, Gali no. W8, Near Baba Akashnath Dharamkanta, Saroorpur, Faridabad









Annexure –R/19

M/s Hi-Tech Meta Flux, Plot No. 4, Gali No. 8, Saroorpur Industrial Area, Faridabad



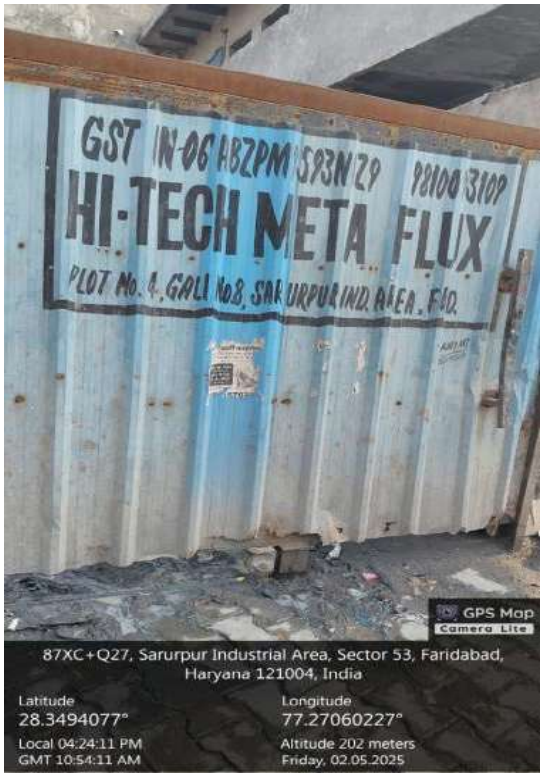

Annexure –R/20

M/s Mechwell Foundry, Khasra No. 11/8, 13, 18, 13, 14/3/1, Gali No. 8A, Saroorpur Industrial Area, Faridabad-121005



Annexure –R/21

M/s Divya Enterprises, Plot no.13, Gali No.W8, Saroorpur industrial area, Faridabad (In place of M/s Shree Radhey Metal Alloys)

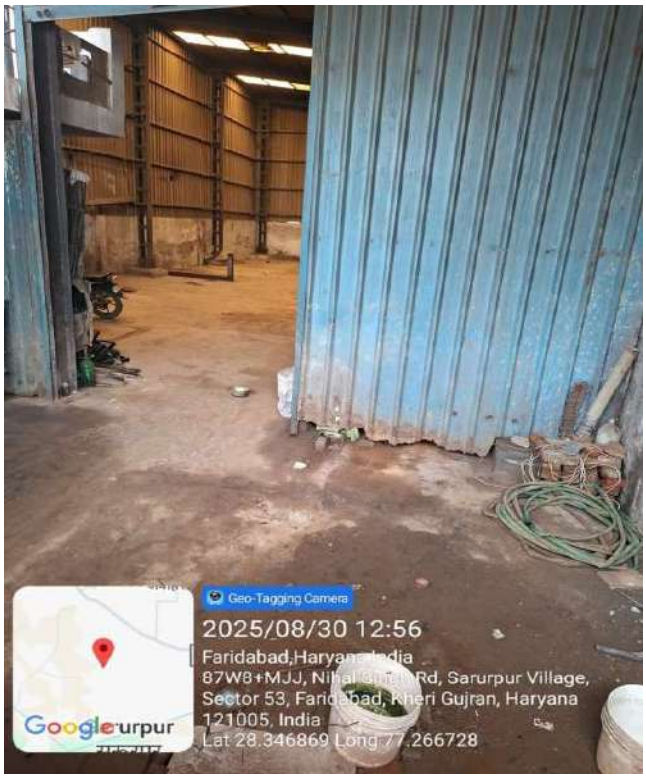





Annexure –R/22

M/s Kali Mata Casting, Plot No. 5, Numberdar Complex, Nangla Gujran, Sohna Road, Faridabad

Annexure –R/23

Unnamed unit operated by Sh. Shamsher, Gali No. 05, West Near KMP Industries, Plot No. 2, Gali No. 2, Sarurpur, Faridabad





Annexure –R/24

Unnamed unit operated by Sh. Sanjiv Kumar, Saroorpur Industrial Area, Sector-53, Faridabad.

Annexure –R/25

Unnamed unit operated by Sh. Bablu Sarurpur Industrial Area, Ballabgarh, Faridabad





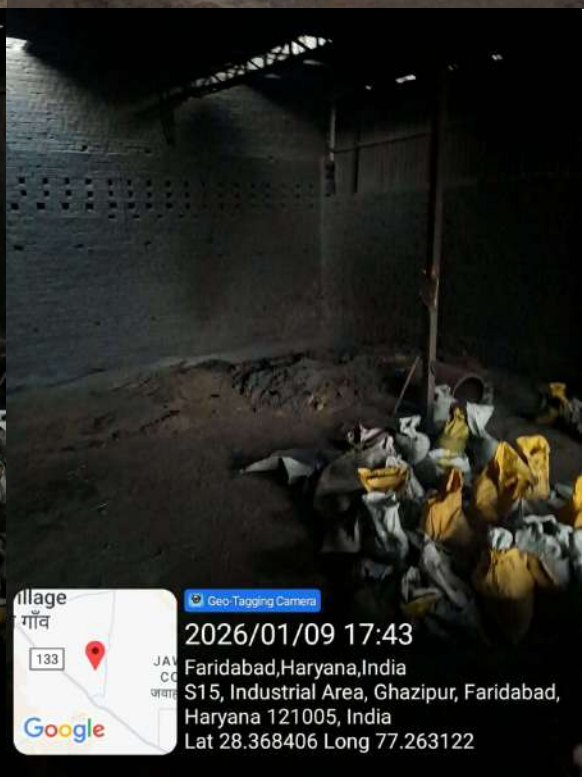

Annexure –R/26

M/s PSP Thermopack, Plot no. 3, Gali No. W4, Saroorpur Village, MaujaNanglaGujran , Faridabad

Annexure –R/27

Unnamed unit operated by Sh Majid, S-14, Industrial Area, Ghazipur, Faridabad

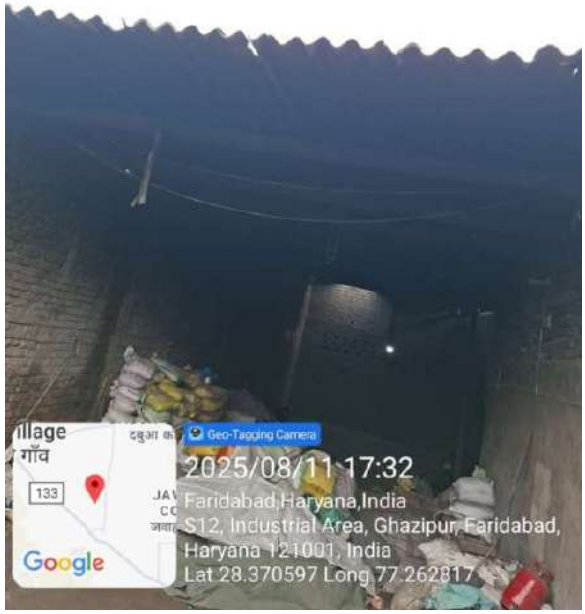

Annexure –R/28

Unnamed unit operated by Sh. Md. Ahmed, S-5, Industrial Area, Ghazipur, Faridabad



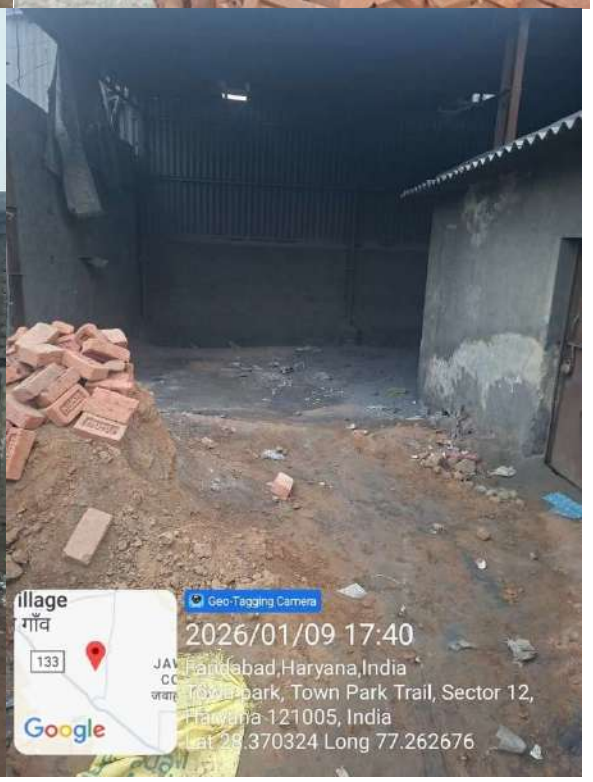

Annexure –R/29

Unnamed unit operated at 25-B, Industrial Area, Ghazipur, Faridabad

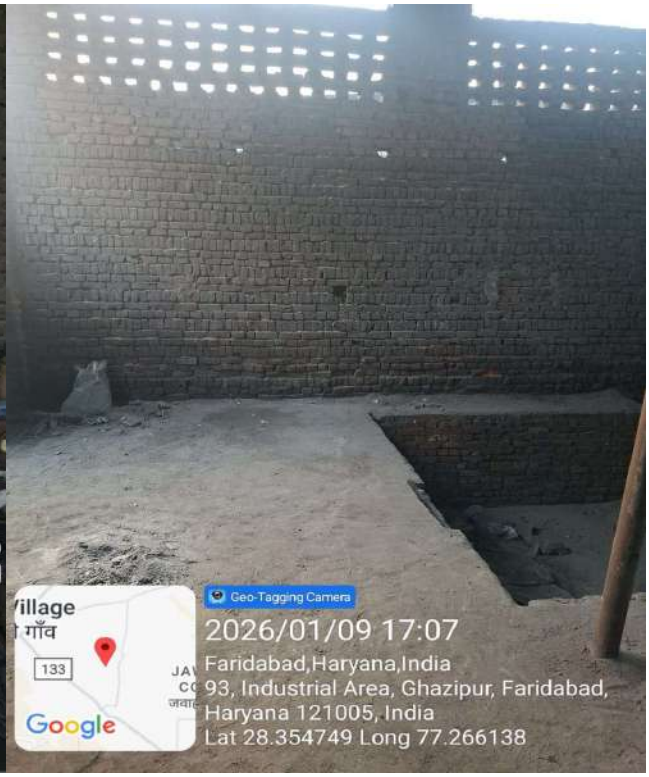

Geo-Tagging Camera
2025/08/11 17:14
Faridabad,Haryana,India
93, Industrial Area, Ghazipur, Faridabad,
Haryana 121001, India
Lat 28.37073 Long 77.262792

Geo-Tagging Camera
Faridabad,Haryana,India
93, Industrial Area, Ghazipur, Faridabad,
Lat 28.37073 Long 77.262792

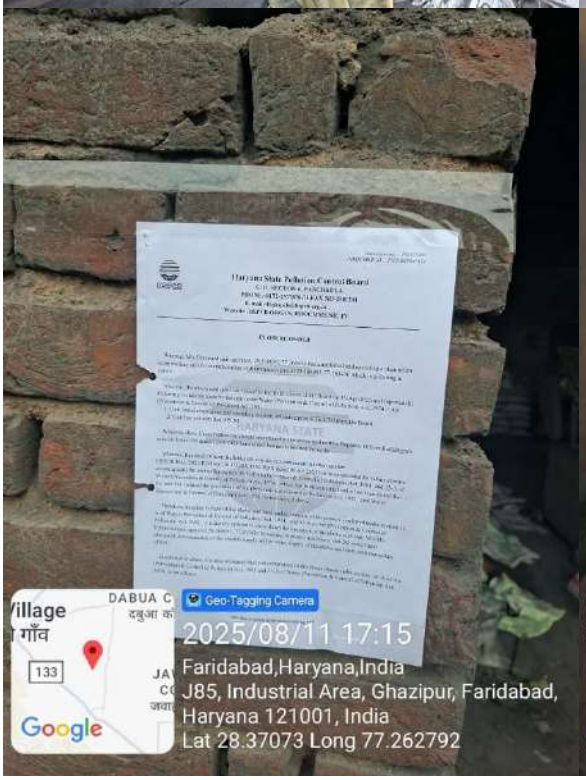
Geo-Tagging Camera
2025/08/11 17:15
Faridabad,Haryana,India
J85, Industrial Area, Ghazipur, Faridabad,
Haryana 121001, India
Lat 28.37073 Long 77.262792

Geo-Tagging Camera
2025/08/11 17:14
Faridabad,Haryana,India
93, Industrial Area, Ghazipur, Faridabad,
Haryana 121001, India
Lat 28.37073 Long 77.262792

Geo-Tagging Camera
2025/08/11 17:15
Faridabad,Haryana,India
J85, Industrial Area, Ghazipur, Faridabad,
Haryana 121001, India
Lat 28.37073 Long 77.262792
Google

Geo-Tagging Camera
2025/08/11 17:15
Faridabad,Haryana,India
93, Industrial Area, Ghazipur, Faridabad,
Haryana 121001, India
Lat 28.37073 Long 77.262792
Google

Geo-Tagging Camera
2025/08/11 17:15
Faridabad,Haryana,India
98, Industrial Area, Ghazipur, Faridabad,
Haryana 121001, India
Lat 28.37073 Long 77.262792
Google

Annexure –R/30

Unnamed unit operated , S-7, Industrial Area, Ghazipur, Faridabad

241, Industrial Area, Ghazipur, Faridabad, Haryana 121001, India

Latitude
28.369292370043695°

Longitude
77.2633283212781°

Local 04:46:09 PM
GMT 11:16:09 AM

Altitude 201 meters
Wednesday, 06.08.2025

241, Industrial Area, Ghazipur, Faridabad, Haryana 121001, India

Latitude
28.369148327037692°

Longitude
77.26331055164337°

Local 04:42:45 PM
GMT 11:12:45 AM

Altitude 202 meters
Wednesday, 06.08.2025

241, Industrial Area, Ghazipur, Faridabad, Haryana 121001, India

Latitude
28.369174478575587°

Longitude
77.26329923607409°

Local 04:44:53 PM
GMT 11:14:53 AM

Altitude 202 meters
Wednesday, 06.08.2025

1100/A, Industrial Area, Ghazipur, Faridabad, Haryana 121001, India

Latitude
28.369154948741198°

Longitude
77.26322396658361°

Local 04:42:17 PM
GMT 11:12:17 AM

Altitude 202 meters
Wednesday, 06.08.2025

Annexure –R/31

N S Engineerings, Plot No. 2, Near Sec-55, Main Gonchi, Sohna Road, Ballabgarh, Faridabad

Annexure –R/32

Paradise Industries, Plot No. 2, Near Sec-55, Main Gonchi, Sohna Road, Ballabgarh, Faridabad



Annexure –R/33.

AL Qdari Enterprises, P. No.2, Gali No. 1, 27 Feet Road, NanglaGujran, Faridabad

Annexure –R/34

Ashoka Refractories, NanglaGujran (Nangla), Faridabad



Annexure –R/35

M/s Asian Cargo Craft Private Limited, 24/19/3, 20, Village Karnera, Faridabad-121004



Annexure –R/36

M/s A.S. Enterprises, Khewat No. 33/33, NanglaGujran, Ballabgarh



Annexure –R/37

M/s Shri Radha Mohan Alloys, Plot No. 38B, Khasra No. 27, NanglaGujran, SohnaRoad, Faridabad-121004

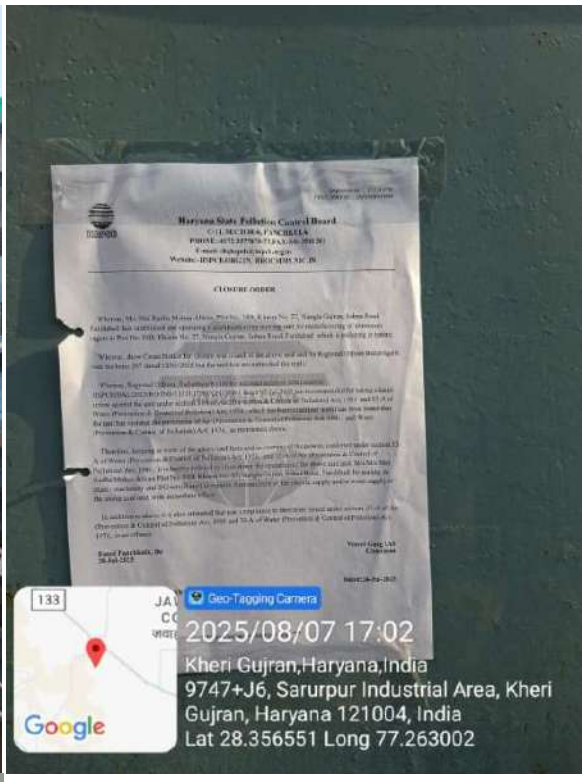

Annexure –R/38

M/s Shiv Shakti Industries, Plot No. 7, Gali No. 3, NanglaGujran, Faridabad-121004



Annexure –R/39

Unnamed unit with DHBVN Meter No. SS17629966,



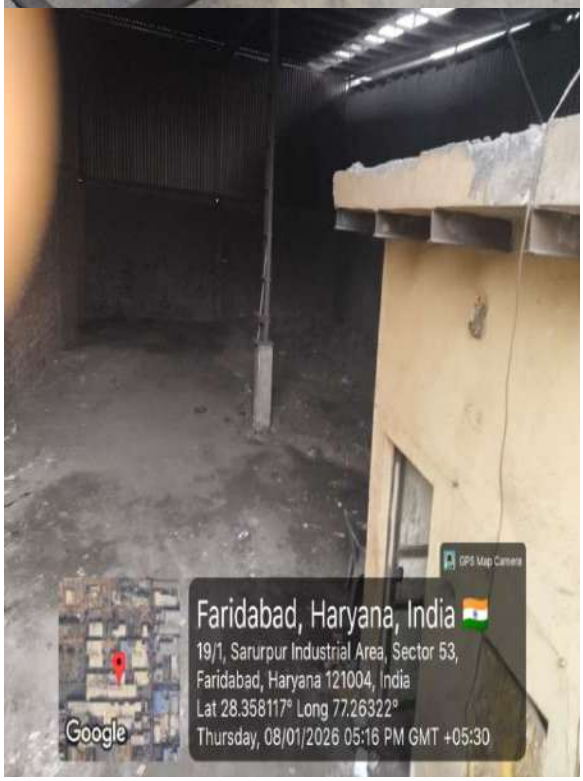



Annexure –R/40

Unnamed unit, Sarurpur Industrial Area, Faridabad

133
Google
Geo-Tagging Camera
2025/08/11 16:21
Faridabad,Haryana,India
877RU, 877RU, Sector 53, Faridabad,
Haryana 121005, India
Lat 28.358128 Long 77.262548

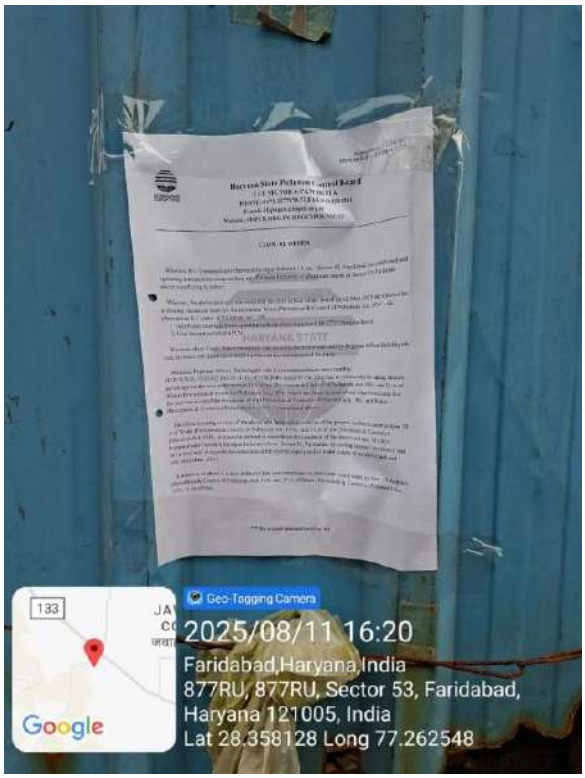
133
Google
Geo-Tagging Camera
2025/08/11 16:20
Faridabad,Haryana,India
877RU, 877RU, Sector 53, Faridabad,
Haryana 121005, India
Lat 28.358128 Long 77.262548

Annexure –R/41

Unnamed unit, Sarurpur Industrial Area, Faridabad



Annexure –R/42

M/s M.K. Enterprises, Plot No. 52-53, Gali No.9B, Saroorpur Industrial Area, Faridabad-121005

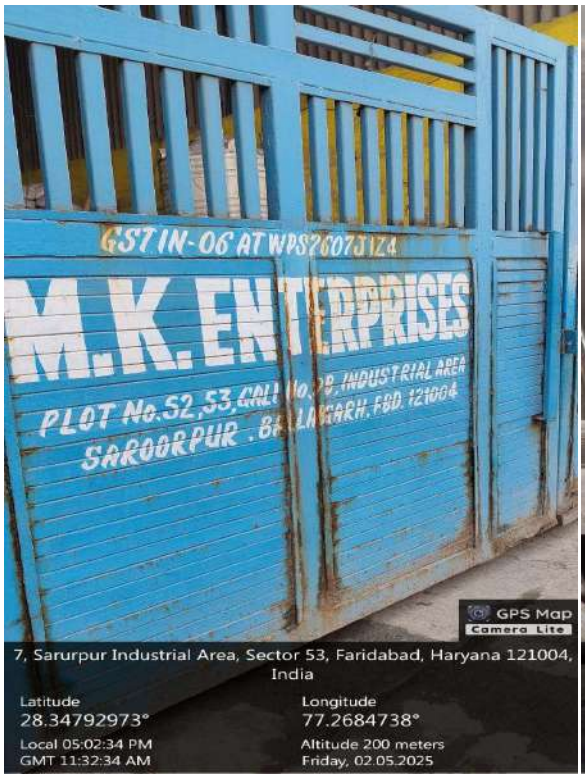






GPS Map Camera
Google
Faridabad, Haryana, India
87x9+29r, Sarurpur Industrial Area, Sector 53,
Faridabad, Haryana 121004, India
Lat 28.347848° Long 77.268327°
08/07/2025 02:28 PM GMT +05:30

GPS Map Camera
Google
Faridabad, Haryana, India
87x9+29r, Sarurpur Industrial Area, Sector 53,
Faridabad, Haryana 121004, India
Lat 28.347946° Long 77.268492°
08/07/2025 02:30 PM GMT +05:30

Annexure –R/43

M/s Faizaan Metals, Naleke pass, Dhoj Road, Daruketheka, FatehpurTaga, faridabad-121004









GPS Map
Camera Lite
Unnamed Road, Fatehpur Taga, Haryana 121004, India
Latitude
28.326333900913596°
Longitude
77.22109358757734°
Local 01:40:21 PM
GMT 08:10:21 AM
Altitude 201 meters
Wednesday, 06.08.2025
Note : Captured by GPS Map Camera Lite


GPS Map
Camera Lite
Unnamed Road, Fatehpur Taga, Haryana 121004, India
Latitude
28.326329165138304°
Longitude
77.22110507078469°
Local 01:40:13 PM
GMT 08:10:13 AM
Altitude 201 meters
Wednesday, 06.08.2025
Note : Captured by GPS Map Camera Lite


GPS Map
Camera Lite
Unnamed Road, Fatehpur Taga, Haryana 121004, India
Latitude
28.326466963626444°
Longitude
77.22106659784913°
Local 01:30:15 PM
GMT 08:00:15 AM
Altitude 201 meters
Wednesday, 06.08.2025
Note : Captured by GPS Map Camera Lite

GPS Map
Camera Lite
Unnamed Road, Fatehpur Taga, Haryana 121004, India
Latitude
28.326129005290568°
Longitude
77.22115829586983°
Local 01:22:59 PM
GMT 07:52:59 AM
Altitude 201 meters
Wednesday, 06.08.2025
Note : Captured by GPS Map Camera Lite


GPS Map
Camera Lite
Unnamed Road, Fatehpur Taga, Haryana 121004, India
Latitude
28.326415331102908°
Longitude
77.22108679823577°
Local 01:20:39 PM
GMT 07:50:39 AM
Altitude 201 meters
Wednesday, 06.08.2025
Note : Captured by GPS Map Camera Lite

GPS Map
Camera Lite
Unnamed Road, Fatehpur Taga, Haryana 121004, India
Latitude
28.326424467377365°
Longitude
77.22114371135831°
Local 01:20:14 PM
GMT 07:50:14 AM
Altitude 201 meters
Wednesday, 06.08.2025
Note : Captured by GPS Map Camera Lite


GPS Map
Camera Lite
Unnamed Road, Fatehpur Taga, Haryana 121004, India
Latitude
28.326246477663517°
Longitude
77.22108562476933°
Local 01:39:46 PM
GMT 08:09:46 AM
Altitude 201 meters
Wednesday, 06.08.2025
Note : Captured by GPS Map Camera Lite


GPS Map
Camera Lite
Unnamed Road, Fatehpur Taga, Haryana 121004, India
Latitude
28.326411517336965°
Longitude
77.22108763642609°
Local 01:20:47 PM
GMT 07:50:47 AM
Altitude 201 meters
Wednesday, 06.08.2025
Note : Captured by GPS Map Camera Lite

GPS Map
Camera Lite
Unnamed Road, Fatehpur Taga, Haryana 121004, India
Latitude
28.326466963626444°
Longitude
77.22106659784913°
Local 01:30:18 PM
GMT 08:00:18 AM
Altitude 201 meters
Wednesday, 06.08.2025
Note : Captured by GPS Map Camera Lite

GPS Map
Camera Lite
Unnamed Road, Fatehpur Taga, Haryana 121004, India
Latitude
28.32640925422311°
Longitude
77.22110280767083°
Local 01:40:53 PM
GMT 08:10:53 AM
Altitude 201 meters
Wednesday, 06.08.2025
Note : Captured by GPS Map Camera Lite

Annexure –R/44

Unnamed unit, 4 3, Behind Jio tower, Fatehpur Taga, Haryana







Annexure –R/45

Unnamed unit, 4 3, Behind Jio tower, FatehpurTaga, haryana









Annexure –R/46

Unnamed unit, Se/34, Industrial Area, Ghazipur, Faridabad







Annexure –R/47

Unnamed unit, Se/34, Industrial Area, Ghazipur, Faridabad





Annexure –R/48

Unnamed unit, Se/34, Industrial Area, Ghazipur, Faridabad





4



Annexure –R/49

Unnamed unit, Pn/72, Industrial Area, Ghazipur,Faridabad





Annexure –R/50

Unnamed unit, 93, Industrial Area, Ghazipur, Faridabad





Geo-Tagging Camera
2026/01/09 17:07
Faridabad,Haryana,India
93, Industrial Area, Ghazipur, Faridabad,
Haryana 121005, India
Lat 28.354749 Long 77.266138
Google

Geo-Tagging Camera
2026/01/09 17:07
Faridabad,Haryana,India
93, Industrial Area, Ghazipur, Faridabad,
Haryana 121005, India
Lat 28.354749 Long 77.266138
Google

Annexure –R/51

Location 2: - . 28.351468 77.266987



Annexure –R/52

Location 3: - . 28.351557 77.264725



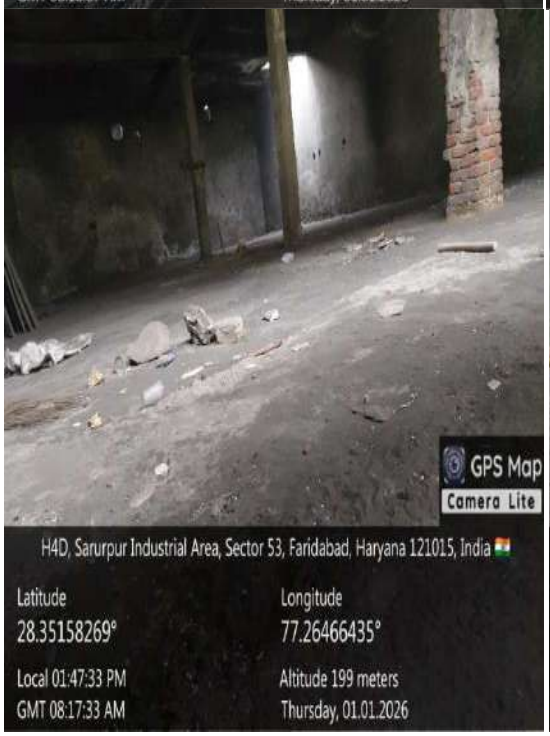



Annexure –R/53

Location 4: Unnamed unit located at Plot N. 97, Gali No. 5, Village Saroorpur, Faridabad



Annexure –R/54

Location 5 : Unnamed unit located in Village Sarurpur, Faridabad 28.355127 77.265424



Annexure –R/55

Location 6: Unnamed unit located at Village Sarurpur, Faridabad 28.355138 77.265164.

Annexure –R/56

Location 7 : Unnamed unit located in Sarurpur Industrial Area, Faridabad 28.354344 77.265526







Annexure –R/57

Location 8 and 9 : Unnamed unit located at 61/2, Sarurpur Industrial Area, Faridabad 28.354354 77.265338



Annexure –R/57-A

Location 10: M/s Maa Vindiya Vaishno , Located at 07, 22 Feet Road, Village Nangla Faridabad

4



Annexure –R/58

Location 11: 28.354641 77,264681

Annexure –R/58-A

Location 12: Unnamed unit located at 28.355109, 77.264546, Village Sarurpur, Faridabad



Annexure –R/59

Location 13: 28.354968 77.264526



GPS Map
Camera Lite
19, Sarurpur Industrial Area, Sector 53, Faridabad, Haryana 121015, India
Latitude
28.35393216°
Longitude
77.26455858°
Local 06:07:31 PM
GMT 12:37:31 PM
Altitude 199 meters
Tuesday, 23.12.2025

GPS Map
Camera Lite
19, Sarurpur Industrial Area, Sector 53, Faridabad, Haryana 121015, India
Latitude
28.35409759°
Longitude
77.26455185°
Local 06:09:31 PM
GMT 12:39:31 PM
Altitude 199 meters
Tuesday, 23.12.2025

Annexure –R/60

Location 14:- 28.354782 77.264540





Annexure –R/61

Location 15: 28.354619 77.264545



4

Annexure –R/62

Location 16:- 28.354413 77.264543

Annexure –R/63.

Location 17:- 28.354233 77.264814

Annexure –R/64

Location 18:- 28.354243 77.264367






GPS Map
Camera Lite
9737+PJX Nambardar chowk, Sarurpur Industrial Area, Sector 53, Faridabad, Haryana 121015, India
Latitude
28.35436425°
Longitude
77.26421511°
Local 04:52:46 PM
GMT 11:22:46 AM
Altitude 199 meters
Wednesday, 24.12.2025

Annexure –R/65

Location 19: M/s Om Engineers, Plot No. 01, Namabardar Complex, 33 Feet Road, Nangla, Faridabad.







GPS Map Camera
Faridabad, Haryana, India
Pn/70, Industrial Area, Ghazipur, Faridabad,
Haryana 121005, India
Lat 28.370925° Long 77.262368°
Monday, 05/01/2026 03:47 PM GMT +05:30
Google


GPS Map Camera
Faridabad, Haryana, India
Pn/70, Industrial Area, Ghazipur, Faridabad,
Haryana 121005, India
Lat 28.370925° Long 77.262368°
Monday, 05/01/2026 03:46 PM GMT +05:30
Google

Annexure –R/66

Location 20: 28.354911 77.264116



GPS Map
Camera Lite
A3, Sarurpur Industrial Area, Sector 53, Faridabad, Haryana 121015, India
Latitude
28.35488437°
Longitude
77.26402665°
Local 03:38:27 PM
GMT 10:08:27 AM
Altitude 200 meters
Wednesday, 24.12.2025

GPS Map
Camera Lite
A3, Sarurpur Industrial Area, Sector 53, Faridabad, Haryana 121015, India
Latitude
28.35487523°
Longitude
77.26415118°
Local 03:36:47 PM
GMT 10:06:47 AM
Altitude 199 meters
Wednesday, 24.12.2025

Annexure –R/67

Location 21: 28.354828 77.264065





Annexure –R/68

Location 22: 28.354663 77.264067





Annexure –R/69

Location 23: 28.354549 77.264071



GPS Map
Camera Lite
A4, Sarurpur Industrial Area, Sector 53, Faridabad, Haryana 121015, India
Latitude
28.35444053°
Longitude
77.26425966°
Local 04:38:56 PM
GMT 11:08:56 AM
Altitude 199 meters
Wednesday, 24.12.2025

Annexure –R/70

Location 24: 28.354455.77.264092





Annexure –R/71

Location 25: 28.353332 77.264220





39/4, Sarurpur Industrial Area, Sector 53, Faridabad, Haryana 121015, India

Latitude 28.35351318°
Longitude 77.26418987°
Local 05:05:06 PM
GMT 11:35:06 AM
Altitude 199 meters
Wednesday, 24.12.2025



39/4, Sarurpur Industrial Area, Sector 53, Faridabad, Haryana 121015, India

Latitude 28.35350356°
Longitude 77.26419765°
Local 05:04:44 PM
GMT 11:34:44 AM
Altitude 199 meters
Wednesday, 24.12.2025

39/4, Sarurpur Industrial Area, Sector 53, Faridabad, Haryana 121015, India

Latitude 28.35343524°
Longitude 77.26424053°
Local 05:07:51 PM
GMT 11:37:51 AM
Altitude 199 meters
Wednesday, 24.12.2025



39/4, Sarurpur Industrial Area, Sector 53, Faridabad, Haryana 121015, India

Latitude 28.35349881°
Longitude 77.26418757°
Local 05:04:13 PM
GMT 11:34:13 AM
Altitude 199 meters
Wednesday, 24.12.2025

Annexure –R/72

Location 26: 28.353325 77.264331


GPS Map
Camera Lite
39/4, Sarurpur Industrial Area, Sector 53, Faridabad, Haryana 121015, India
Latitude
28.35333364°
Longitude
77.26431778°
Local 04:30:16 PM
GMT 11:00:16 AM
Altitude 199 meters
Saturday, 27.12.2025


GPS Map
Camera Lite
39/4, Sarurpur Industrial Area, Sector 53, Faridabad, Haryana 121015, India
Latitude
28.35340281°
Longitude
77.26429885°
Local 04:30:05 PM
GMT 11:00:05 AM
Altitude 199 meters
Saturday, 27.12.2025

Annexure –R/73

Location 27: 28.353326 77.264448

GPS Map
Camera Lite
G5D, G5D, Sector 53, Faridabad, Haryana 121015, India
Latitude
28.35300426°
Longitude
77.26444299°
Local 04:41:50 PM
GMT 11:11:50 AM
Altitude 200 meters
Saturday, 27.12.2025

GPS Map
Camera Lite
G5D, G5D, Sector 53, Faridabad, Haryana 121015, India
Latitude
28.35299101°
Longitude
77.26444171°
Local 04:41:44 PM
GMT 11:11:44 AM
Altitude 200 meters
Saturday, 27.12.2025

GPS Map
Camera Lite
G5D, G5D, Sector 53, Faridabad, Haryana 121015, India
Latitude
28.35316896°
Longitude
77.26447277°
Local 04:41:18 PM
GMT 11:11:18 AM
Altitude 200 meters
Saturday, 27.12.2025

Annexure –R/74

Location 28: 28.352952 77.264095



Annexure –R/75

Location 29: 28.352870 77.264036



Annexure –R/76

Location 30: 28.352571 77.264553



Annexure –R/77

Location 31; 28.357132 77.263153

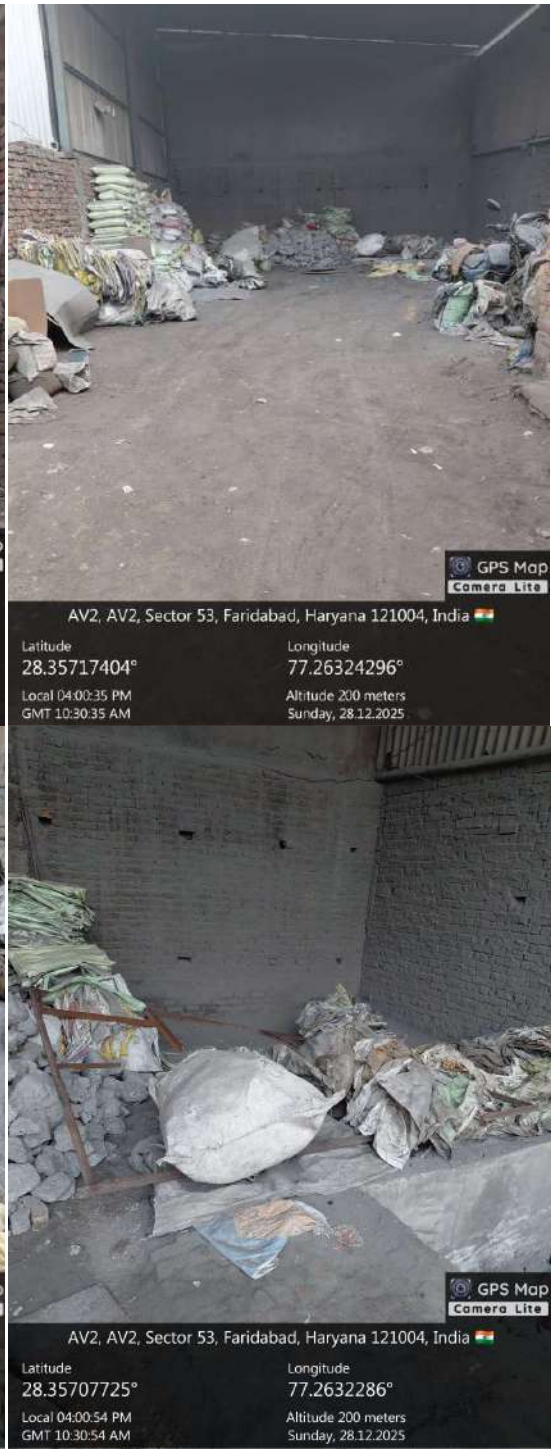

Annexure –R/78

Location 32: 28.357262 77.263007

Annexure –R/79

Location33: 28.357276 77.263113

Annexure –R/80

Location 34: 28.357270 77.263220




GPS Map
Camera Lite
98/7, Sarurpur Industrial Area, Sector 53, Faridabad, Haryana 121004, India
Latitude
28.3572295°
Longitude
77.26327823°
Local 04:05:56 PM
GMT 10:35:56 AM
Altitude 200 meters
Sunday, 28.12.2025


GPS Map
Camera Lite
98/7, Sarurpur Industrial Area, Sector 53, Faridabad, Haryana 121004, India
Latitude
28.35738047°
Longitude
77.26326313°
Local 04:06:19 PM
GMT 10:36:19 AM
Altitude 200 meters
Sunday, 28.12.2025

Annexure –R/81

Location 35: 28.357308 77.263343

Annexure –R/82

Location 36: 28.357264 77.263470





GPS Map
Camera Lite
95, Sarurpur Industrial Area, Sector 53, Faridabad, Haryana 121004, India
Latitude
28.35726065°
Longitude
77.26337696°
Local 04:09:40 PM
GMT 10:39:40 AM
Altitude 200 meters
Sunday, 28.12.2025

Annexure –R/83

Location 37: 28.357257 77.263555


GPS Map
Camera Lite
91, Sarurpur Industrial Area, Sector 53, Faridabad, Haryana 121004, India
Latitude
28.35724184°
Longitude
77.26358525°
Local 03:36:48 PM
GMT 10:06:48 AM
Altitude 200 meters
Sunday, 28.12.2025

GPS Map
Camera Lite
D17, Sarurpur Industrial Area, Sector 53, Faridabad, Haryana 121004, India
Latitude
28.35743153°
Longitude
77.26358069°
Local 03:36:00 PM
GMT 10:06:00 AM
Altitude 200 meters
Sunday, 28.12.2025

Annexure –R/84

Location 39: 28.357237 77.263780





Annexure –R/85

Location 40: 28.357162 77.263801



Annexure –R/86

Location 41: 28.357155 77.263711







Annexure –R/87

Location 42: 28.357152 77.263562


GPS Map
Camera Lite
91, Sarurpur Industrial Area, Sector 53, Faridabad, Haryana 121004, India
Latitude
28.35721463°
Longitude
77.26356301°
Local 04:02:37 PM
GMT 10:32:37 AM
Altitude 200 meters
Sunday, 28.12.2025

Annexure –R/88

Location 43 and 44: 28.357060 77.261238

Plot no 4, near shyam dharm kanta, Sarurpur Industrial Area, Nangla Gujran, Faridabad, Haryana 121004, India

Latitude 28.35710476°
Longitude 77.2607466°
Local 04:32:31 PM
GMT 11:02:31 AM
Altitude 199 meters
Sunday, 28.12.2025

Plot no 4, near shyam dharm kanta, Sarurpur Industrial Area, Nangla Gujran, Faridabad, Haryana 121004, India

Latitude 28.35727728°
Longitude 77.2607154°
Local 04:32:15 PM
GMT 11:02:15 AM
Altitude 199 meters
Sunday, 28.12.2025

Plot no 4, near shyam dharm kanta, Sarurpur Industrial Area, Nangla Gujran, Faridabad, Haryana 121004, India

Latitude 28.35727752°
Longitude 77.26071504°
Local 04:32:11 PM
GMT 11:02:11 AM
Altitude 199 meters
Sunday, 28.12.2025



D14, Sarurpur Industrial Area, Sector 53, Faridabad, Haryana 121004, India

Latitude 28.3573509°
Longitude 77.2610974°
Local 04:30:45 PM
GMT 11:00:45 AM
Altitude 199 meters
Sunday, 28.12.2025

Plot no 4, near shyam dharm kanta, Sarurpur Industrial Area, Nangla Gujran, Faridabad, Haryana 121004, India

Latitude
28.35732835°
Longitude
77.26081267°
Local 04:31:28 PM
GMT 11:01:28 AM
Altitude 199 meters
Sunday, 28.12.2025

Plot no. 23, Nangla Gujran Industrial Area, west, near Rawal International School, Sarurpur Industrial Area, Faridabad, Haryana 121004, India

Latitude
28.35717813°
Longitude
77.26116208°
Local 04:30:48 PM
GMT 11:00:48 AM
Altitude 199 meters
Sunday, 28.12.2025

D14, Sarurpur Industrial Area, Sector 53, Faridabad, Haryana 121004, India

Latitude
28.35711701°
Longitude
77.26121679°
Local 04:30:26 PM
GMT 11:00:26 AM
Altitude 199 meters
Sunday, 28.12.2025



D14, Sarurpur Industrial Area, Sector 53, Faridabad, Haryana 121004, India

Latitude
28.35711997°
Longitude
77.26123479°
Local 04:29:10 PM
GMT 10:59:10 AM
Altitude 199 meters
Sunday, 28.12.2025

GPS Map
Camera Lite
Plot no. 23, Nangla Gujran Industrial Area, west, near Rawal International School, Sarurpur Industrial Area, Faridabad, Haryana 121004, India
Latitude
28.35731939°
Longitude
77.26117238°
Local 04:36:24 PM
GMT 11:06:24 AM
Altitude 199 meters
Sunday, 28.12.2025

Annexure –R/89

Location 45: - 28.354485 77.258688



GPS Map
Camera Lite
G5W, G5W, Sector 53, Faridabad, Kheri Gujran, Haryana 121004, India
Latitude
28.35443167°
Longitude
77.25883169°
Local 12:23:59 PM
GMT 06:53:59 AM
Altitude 199 meters
Saturday, 03.01.2026

Annexure –R/90

Location 46: 28.354485 77.258688

GPS Map
Camera Lite
G5W, G5W, Sector 53, Faridabad, Kheri Gujran, Haryana 121004, India
Latitude
28.35449785°
Longitude
77.2586679°
Local 12:30:01 PM
GMT 07:00:01 AM
Altitude 199 meters
Saturday, 03.01.2026

GPS Map
Camera Lite
G5W, G5W, Sector 53, Faridabad, Kheri Gujran, Haryana 121004, India
Latitude
28.35449712°
Longitude
77.2586831°
Local 12:30:13 PM
GMT 07:00:13 AM
Altitude 199 meters
Saturday, 03.01.2026

GPS Map
Camera Lite
G5W, G5W, Sector 53, Faridabad, Kheri Gujran, Haryana 121004, India
Latitude
28.35453906°
Longitude
77.25878385°
Local 12:29:21 PM
GMT 06:59:21 AM
Altitude 199 meters
Saturday, 03.01.2026

GPS Map
Camera Lite
F5W, Sector 53, Faridabad, Kheri Gujran, Haryana 121004, India
Latitude
28.35453622°
Longitude
77.25885135°
Local 12:28:59 PM
GMT 06:58:59 AM
Altitude 199 meters
Saturday, 03.01.2026

Annexure –R/91

Location 47: 28.346953 77.254103

GPS Map
Camera Lite
Qureshipur Faridabad, Nagla Road, Faridabad Delhi, 87W3+RJC, Kheri Gujran, Haryana 121004, India
Latitude
28.3470365°
Longitude
77.25408977°
Local 04:34:29 PM
GMT 11:04:29 AM
Altitude 200 meters
Monday, 29.12.2025

Annexure –R/92

Location 54: 28.337548 77.247619









Annexure –R/92

Location 55: 28.337541 77.247715





Annexure –R/93

Location 56: 28.337519 77.247793








GPS Map
Camera Lite
4 3, behind Jio tower, Fatehpur Taga, Haryana 121004, India
Latitude
28.33757757°
Longitude
77.2478272°
Local 01:24:34 PM
GMT 07:54:34 AM
Altitude 199 meters
Saturday, 03.01.2026

GPS Map
Camera Lite
4 3, behind Jio tower, Fatehpur Taga, Haryana 121004, India
Latitude
28.33759242°
Longitude
77.24785479°
Local 01:24:22 PM
GMT 07:54:22 AM
Altitude 199 meters
Saturday, 03.01.2026

Annexure –R/95

Location 57: 28.336262 77.245725



GPS Map
Camera Lite
86PW+PP4, Fatehpur Taga, Haryana 121004, India
Latitude
28.3362564°
Longitude
77.24569126°
Local 01:54:43 PM
GMT 08:24:43 AM
Altitude 200 meters
Saturday, 03.01.2026

GPS Map
Camera Lite
86PW+PP4, Fatehpur Taga, Haryana 121004, India
Latitude
28.33634285°
Longitude
77.24567757°
Local 01:55:38 PM
GMT 08:25:38 AM
Altitude 200 meters
Saturday, 03.01.2026

GPS Map
Camera Lite
86PW+PP4, Fatehpur Taga, Haryana 121004, India
Latitude
28.33633711°
Longitude
77.24566962°
Local 01:55:44 PM
GMT 08:25:44 AM
Altitude 200 meters
Saturday, 03.01.2026

Annexure –R/96

Location 58: 28.336402 77.245536

GPS Map
Camera Lite
86PW+PP4, Fatehpur Taga, Haryana 121004, India
Latitude
28.33633106°
Longitude
77.24549526°
Local 01:48:34 PM
GMT 08:18:34 AM
Altitude 200 meters
Saturday, 03.01.2026

GPS Map
Camera Lite
86PW+PP4, Fatehpur Taga, Haryana 121004, India
28.33633004°
77.24549355°

Annexure –R/97

Location 59: 28.336476 77.245443



Annexure –R/98

Location 60: 28.336526 77.245317

GPS Map
Camera Lite
86PW+PP4, Fatehpur Taga, Haryana 121004, India
Latitude
28.33631407°
Longitude
77.24525827°
Local 01:38:08 PM
GMT 08:08:08 AM
Altitude 200 meters
Saturday, 03.01.2026


GPS Map
Camera Lite
86PW+PP4, Fatehpur Taga, Haryana 121004, India
Latitude
28.3364382°
Longitude
77.2454055°
Local 01:37:43 PM
GMT 08:07:43 AM
Altitude 200 meters
Saturday, 03.01.2026

GPS Map
Camera Lite
86PW+PP4, Fatehpur Taga, Haryana 121004, India
Latitude
28.33637524°
Longitude
77.24526171°
Local 01:38:26 PM
GMT 08:08:26 AM
Altitude 200 meters
Saturday, 03.01.2026


GPS Map
Camera Lite
86PW+PP4, Fatehpur Taga, Haryana 121004, India
Latitude
28.33648869°
Longitude
77.24531907°
Local 01:37:06 PM
GMT 08:07:06 AM
Altitude 200 meters
Saturday, 03.01.2026

GPS Map
Camera Lite
86PW+PP4, Fatehpur Taga, Haryana 121004, India
Latitude
28.33643103°
Longitude
77.24530022°
Local 01:37:33 PM
GMT 08:07:33 AM
Altitude 200 meters
Saturday, 03.01.2026


GPS Map
Camera Lite
86PW+PP4, Fatehpur Taga, Haryana 121004, India
Latitude
28.33642362°
Longitude
77.24532401°
Local 01:38:46 PM
GMT 08:08:46 AM
Altitude 200 meters
Saturday, 03.01.2026

Annexure –R/99

Location 61: 28.347190 77.242600

Annexure –R/100

Location 62: 28.347190 77.242370





Annexure –R/101

Location 63: 28.347154 77.242.142





Annexure –R/102

Location 64: 28.347132 77.241929



Annexure –R/103

Location 66: 28.347408 77.242010



Annexure –R/104

Location 67: 28.347412 77.242116

Annexure –R/105

Location 68: 28.347297 77.242154







Annexure –R/106

Location 69: 28.346801 77.237124

Annexure –R/107

Location 70: 28.347107 77.237094



Annexure –R/108

Location 71: 28.347437 77.237128

Annexure –R/109

Location 72: 28.347429 77.237320


GPS Map Camera
Faridabad,Haryana,India
Nekpur Fatehpur Road, Dhauj, Faridabad, Haryana 121004, India
Lat 28.347395, Long 77.237261
Saturday, 03/01/2026 10:06 AM GMT+05:30
Note : Captured by GPS Map Camera
GPS Map Camera
Faridabad,Haryana,India
Nekpur Fatehpur Road, Dhauj, Faridabad, Haryana 121004, India
Lat 28.347379, Long 77.237381
Saturday, 03/01/2026 10:06 AM GMT+05:30
Note : Captured by GPS Map Camera

GPS Map Camera
Faridabad,Haryana,India
Nekpur Fatehpur Road, Dhauj, Faridabad, Haryana 121004, India
Lat 28.347393, Long 77.237262
Saturday, 03/01/2026 10:06 AM GMT+05:30
Note : Captured by GPS Map Camera

Annexure –R/110

Location 73: 28.348622 77.239605



Annexure –R/111

Location 74: 28.348644 77.239806

Annexure –R/112
Location 75: 28.348649 77.239934

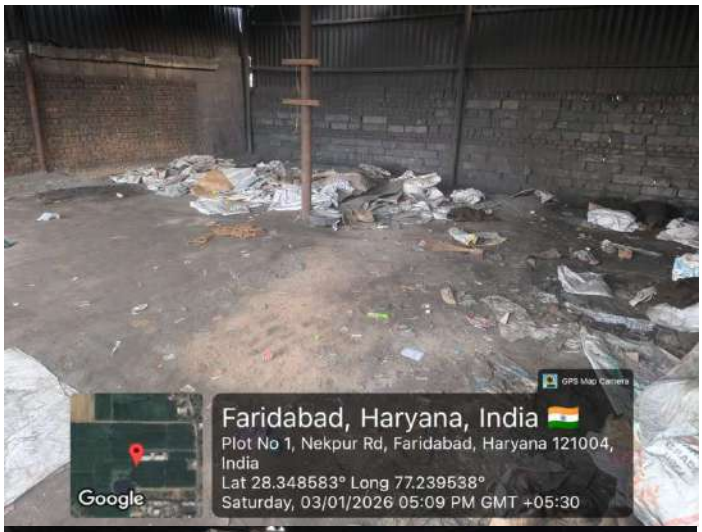

Annexure –R/113

Location 79: 28.350000 77.264526

Annexure –R/114

Location 80: 28.349867 77.262280



Annexure –R/115

Location 81: 28.349867 77.262280

Annexure –R/116

Location 82 and 83: 28.349841 77.262077

Annexure –R/117

Location 84: 28.349891 77.262977

Annexure –R/118

Location 85: 28.349285 77.263423



Annexure –R/119

Location 88: 28.348033 77.267674



Annexure –R/120

Location 91: 28.348045 77.298423



Annexure –R/121

Location 92: 28.350057 77.297078

Annexure –R/122

Location 93: 28.346264 77.257956







GPS Map
Camera Lite
87W5+339, Kheri Gujran, Haryana 121004, India
Latitude
28.34627707°
Longitude
77.25820427°
Local 03:06:38 PM
GMT 09:36:38 AM
Altitude 199 meters
Friday, 26.12.2025

Annexure –R/123

Location 94: 28.346047 77.257722

Annexure –R/124

Location 95: 28.345978 77.257815

Annexure –R/125

Location 96: 28.345805 77.257741

Annexure –R/126

Location 97: 28.346077 77.257888

Annexure –R/127

Location 98: 28.346261 77.258021

Annexure –R/128

Location 99: 28.346599 77.259662

Annexure –R/129

Location 102: 28.358015 77.263061



Annexure –R/130

Location 103: 28.368030 77.263122



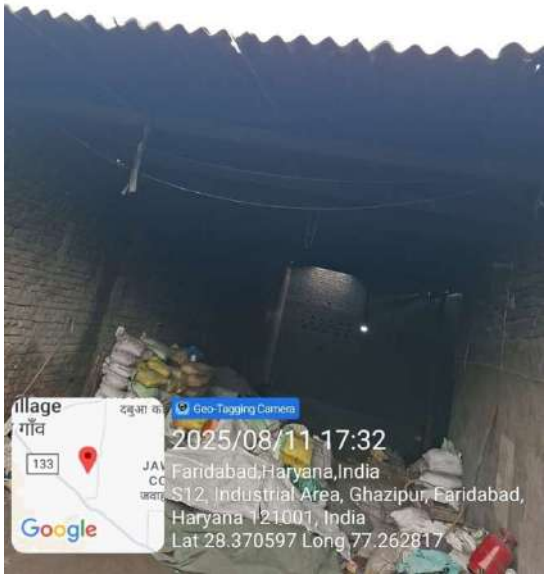
illage
गाँव
133
Google
Geo-Tagging Camera
2025/08/11 17:32
Faridabad,Haryana,India
S12, Industrial Area, Ghazipur, Faridabad,
Haryana 121001, India
Lat 28.370597 Long 77.262817

Annexure –R/131

Location 104: 28.368016 77.263173

Annexure –R/132

Location 105 and 106: 28.368017 77.263292

GPS Map
Camera Lite
S15, Industrial Area, Ghazipur, Faridabad, Haryana 121005, India
Latitude
28.36796681°
Longitude
77.26326791°
Local 04:17:22 PM
GMT 10:47:22 AM
Altitude 202 meters
Friday, 09.01.2026

Annexure –R/133

Location 107 and 108 : 28.368014 77.263473

Annexure –R/134

Location 109 and 112: 28.368065 77.263561

Annexure –R/135

Location 110: 28.368083 77.263436

Annexure –R/136

Location 111 and 114: 28.368100 77.263212

Annexure –R/137

Location 113: 28.368273 77.263630





Annexure –R/138

Location 115: 28.368228 77.263209

GPS Map
Camera Lite
241, Industrial Area, Ghazipur, Faridabad, Haryana 121001, India
Latitude
28.369148327037692°
Longitude
77.26331055164337°
Local 04:42:45 PM
GMT 11:12:45 AM
Altitude 202 meters
Wednesday, 06.08.2025

GPS Map
Camera Lite
241, Industrial Area, Ghazipur, Faridabad, Haryana 121001, India
Latitude
28.36920075584203°
Longitude
77.26330778561532°
Local 04:32:27 PM
GMT 11:02:27 AM
Altitude 202 meters
Wednesday, 06.08.2025

GPS Map
Camera Lite
241, Industrial Area, Ghazipur, Faridabad, Haryana 121001, India
Latitude
28.369174478575587°
Longitude
77.26329923607409°
Local 04:44:53 PM
GMT 11:14:53 AM
Altitude 202 meters
Wednesday, 06.08.2025

GPS Map
Camera Lite
1100/A, Industrial Area, Ghazipur, Faridabad, Haryana 121001, India
Latitude
28.369154948741198°
Longitude
77.26322396658361°
Local 04:42:17 PM
GMT 11:12:17 AM
Altitude 202 meters
Wednesday, 06.08.2025

GPS Map
Camera Lite
241, Industrial Area, Ghazipur, Faridabad, Haryana 121001, India
Latitude
28.369165216572583°
Longitude
77.26321156136692°
Local 04:41:56 PM
GMT 11:11:56 AM
Altitude 202 meters
Wednesday, 06.08.2025

GPS Map
Camera Lite
241, Industrial Area, Ghazipur, Faridabad, Haryana 121001, India
Latitude
28.36920075584203°
Longitude
77.26330778561532°
Local 04:32:31 PM
GMT 11:02:31 AM
Altitude 202 meters
Wednesday, 06.08.2025

Annexure –R/139

Location 116: 28.368253 77.263095

Annexure –R/140

Location 117: 28.368329 77.263193

Annexure –R/141

Location 118: 28.368341 77.263293

Annexure –R/142

Location 119: 28.368340 77.263405

Annexure –R/143

Location 120: 28.368536 77.263326





GPS Map
Camera Lite
S4, Industrial Area, Ghazipur, Faridabad, Haryana 121005, India
Latitude
28.36860233°
Longitude
77.26330555°
Local 05:02:29 PM
GMT 11:32:29 AM
Altitude 202 meters
Friday, 09.01.2026


GPS Map
Camera Lite
S4, Industrial Area, Ghazipur, Faridabad, Haryana 121005, India
Latitude
28.36859195°
Longitude
77.26329836°
Local 05:02:33 PM
GMT 11:32:33 AM
Altitude 202 meters
Friday, 09.01.2026

GPS Map
Camera Lite
S4, Industrial Area, Ghazipur, Faridabad, Haryana 121005, India
Latitude
28.3691629°
Longitude
77.2633584°
Local 05:02:37 PM
GMT 11:32:37 AM
Altitude 202 meters
Friday, 09.01.2026

Annexure –R/144

Location 121: Unnamed unit located at Lat.: 28.352501 Long: 77.264661, Village Saroorpur, Faridabad

Annexure –R/145

Location 122 : Unnamed unit located at Lat: 28.352487, long: 77.264771, Village Saroorpur, Faridabad

Annexure –R/146

Location 123: Unnamed unit located at lat; 28.352502 Long: 77.264984, Village Saroorpu, Faridabad

Annexure –R/147

Location 124: 28.352496 77.265096 Unnamed unit located at 28.352496 long: 77.265096, Village Saroorpur, Faridabad



Annexure –R/148

Location 125: K. M. Industries, Plot No. 74, Gali No. 03, Nangla Gujran, Faridabad





Annexure –R/149

Location 126 Unnamed unit located in Gali No. 04, Saroorpur Village Nangla Gujran, Faridabad

Annexure –R/150

Location 127 Unnamed unit located at H4d, Saroorpur Industrial Area, Faridabad

Annexure –R/151

Location 128: Unnamed unit located at Lat: 28.351898, Long: 77.264262, Village Saroorpur Sector-53, Faridabad

Annexure –R/152

Location 129: Unnamed unit located at D19, village Sarurpur, Faridabad

Photos dated 29-12-2025 is enclosed as Annexure –R/140

Annexure –R/153

Location 130: Unnamed unit located at lat: 28.351894 Long: 77.264575 Village Saroorpur, Faridabad



Annexure –R/154

Location 131: Unnamed unit located at Lat: 28.351825 Long: 77.264650, H4d, Village Sarurpur, Faridabad

Annexure –R/155

Location 132: M R Metals, Gali No. 3W, Kheat No. 64, Nangla Gujran, Near MR Dharam Kanta, Faridabad 121004

MR METALS
GSTIN : 06CEXPB4880G1Z5
GALI NO. 3W, KHEWAT NO. 64,
NANGLA GUJRAN NEAR MR DHARAM KANTA,
FARIDABAD (HARYANA)-121004
Email: mrmetalsfbd19@gmail.com
GPS Map Camera
Kheri Gujran, Haryana, India
9727+qh2, Sarurpur Industrial Area, Sector 53, Faridabad, Kheri Gujran, Haryana 121004, India
Lat 28.351956° Long 77.26389°
Tuesday, 30/12/2025 11:50 AM GMT +05:30
Google

GPS Map Camera
Kheri Gujran, Haryana, India
9727+qh2, Sarurpur Industrial Area, Sector 53, Faridabad, Kheri Gujran, Haryana 121004, India
Lat 28.351902° Long 77.26381°
Tuesday, 30/12/2025 11:46 AM GMT +05:30
Google


GPS Map Camera
Kheri Gujran, Haryana, India
9727+qh2, Sarurpur Industrial Area, Sector 53, Faridabad, Kheri Gujran, Haryana 121004, India
Lat 28.351982° Long 77.263708°
Tuesday, 30/12/2025 11:46 AM GMT +05:30
Google


GPS Map Camera
Kheri Gujran, Haryana, India
9727+qh2, Sarurpur Industrial Area, Sector 53, Faridabad, Kheri Gujran, Haryana 121004, India
Lat 28.351945° Long 77.263864°
Tuesday, 30/12/2025 11:45 AM GMT +05:30
Google

Annexure –R/156

Location 133: Unnamed unit located at B19, Vilage Sarurpur, Faridabad



Annexure –R/157

Location 135: Unnamed unit located at 9727+qh2, Village Sarurpur, Kheri Gujran, Faridabad





Annexure –R/158

Location 136: Unnamed unit located ata 109, Sarurpur Industrial Area, Sector-53, faridabad 121005



Annexure –R/159

Location 137: Unnamed unit located at 109, Sarurpur Industrial Area, Sector-53, Faridabad 28.351577 77.263605





Annexure –R/160

Location 138: Unnamed unit located at 28.351574, 77.263489, Sarurpur Industrial Area, Faridabad 121004
28.351574 77.263489



Annexure –R/161

Location 139: Unnamed unit located at Plot no. 102, Near M R Dharam Kanta, Sarurpur Industrial Area, Nangla Gujran, Faridabad



Annexure –R/162

Location 140 Unnamed unit located at F5d, Sarurpur Industrial Area, Sector-53, Faridabad 121004



Annexure –R/163

Location 142: Unnamed unit located at F5d, Sarurpur Industrial Area, Sector-53, Faridabad 121004 28.358539 77.262515

Annexure –R/164

Location 143: Unnamed unit located at 28.358544, 77.262740, Sarurpur industrial Area, Sector-53, Faridabad







Annexure –R/165

Location 144: Unnamed unit located at 28.358638, 77.263530, Sector 53, Village Sarurpur, Faridabad

Annexure –R/166

Location 145: Unnamed unit located at 17/1, Sarurpur Industrial Area, Faridabad 28.359470 77.263434



Annexure –R/167

Location 146: Unnamed unit located at 14/1, Sarurpur Industrial Area, Faridabad 28.359285 77.264200

Annexure –R/168

Location 147: Nikhil Metals, located at Plot No. 9, 22 Feet Road, Near Shanidev Dharam Kanta, Nangla Gujran, Faridabad

Annexure –R/169

Location 151: Unnamed unit located at 86pw+pp4, Fatehpur Taga, Faridabad 121004

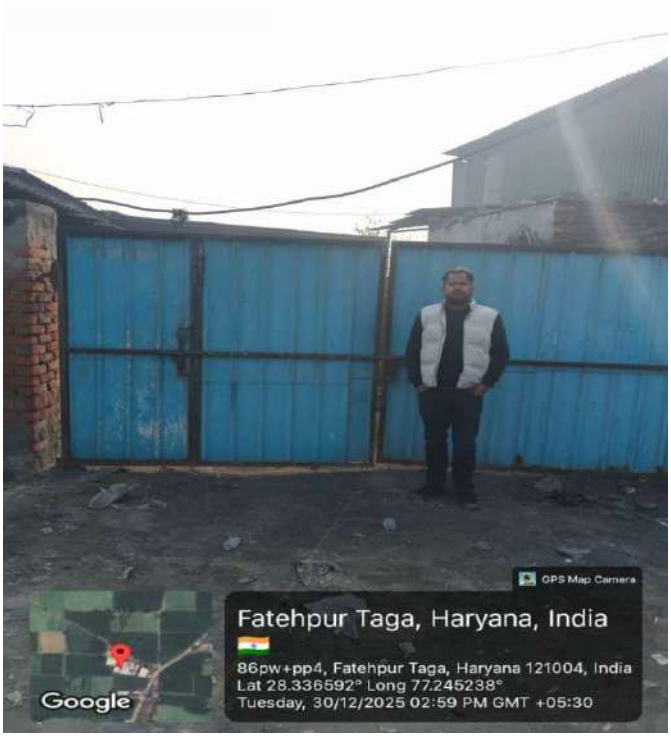

Annexure –R/167

Location 152: Unnamed unit located at 28.336591, 77.245126 Fatehpur Taga, Faridabad



Annexure –R/171

Location 153: Durga Foundry & Engineers, Village Karnera, Madalpur Sohna Road, Ballabgarh Faridabad



Annexure –R/172

Location 154: Unnamed unit located at Vc/27a, Sarurpur industrial Area, Sector-53, Faridabad





Annexure –R/173

Location 155: S G Traders, Gali No. 01, Nagar Chowk, Sarurpur Industrial Area, Faridabad

Annexure –R/174

Location 156: Unnamed unit located at 28.356176, 77.268436 Sarurpur Industrial Area, Faridabad

Annexure –R/175

Location 157: Unnamed unit located at 28.354452, 77.270484, Nagar Chowk Sarurpur Faridabad

Annexure –R/176

Location 158 159 160 161 : Namokar Metals, Plot No. 05, 7 & 12, Nangla Gujran, Faridabad

Annexure –R/177

Location 162: Shakti Metals, Plot No. 28, Main Sohna Road, Nagar Chowk, Nangla Gujran, Faridabad 121004



Annexure –R/178

Location 163: Neelanchal Impex, 31-32, Nangla Gujran, Saroorpur Industrial Area, Faridabad 121004





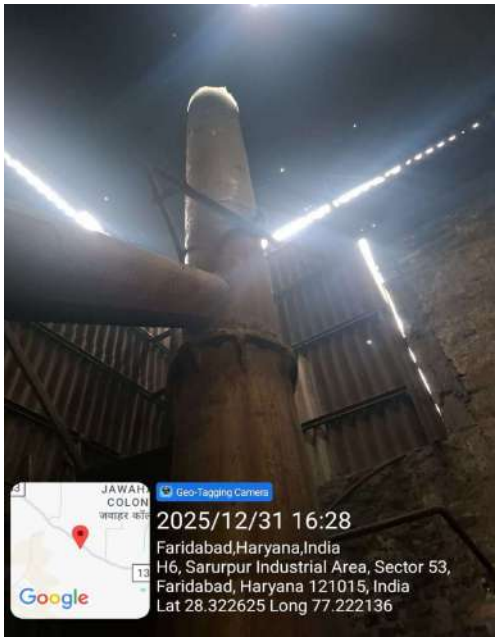

Annexure –R/179

Location 164: Unnamed unti lcoated at M6, Sarurpur Industrial Area, Sector-53, Faridabad







Annexure –R/180

Location 165: Unnamed unit located at 28.354797 77.268813, Sarurpur Village, Faridabad



Annexure –R/181

Location 166: Unnamed aluminium ingots/zinc ingots manufacturing unit operated By Mr. Alam Village Sarurpur, Faridabad Meter no. 64220554



Annexure –R/182

Location 167: Utkarsh Enterprises, Plot No. 5, Gali No. 1W, Nagar Chowk, Sohna Road, Nangla Gujran, Faridabad 121005





Annexure –R/183

Location 168: Anurag Engineering, 56, Gali No. 02, Nangla Gujran Faridabad

Annexure –R/184

Location 169: R L Industries, 1119, Nangla Enclave Faridabad 121005



Annexure –R/185

Location 170: Unnamed unit located at Nangla Gujran Near Naga Chowk Saroorpur Industrial Area, Sohna Road, Faridabad 121004

Annexure –R/186

Location 176: Unnamed unit located at 28.356871, 77.265665 Sarurpur Industrial Area, Faridabad





Annexure –R/187

Location 177: Unnamed unit located at 28.356921, 77.265804 Saurpur Village Faridabad

Annexure –R/188

Location 178: Unnamed unit located at 28.356923, 77.265938, 287/1, Sarurpur Industrial Area, Faridabad





Annexure –R/189

Location 179: Unnamed unit located Near Kaka Kishan Chowk, Nangla Gujran, Faridabad

Annexure –R/190

Location 180: Unnamed unit located at 27/1 Sarurpur Industrial Area, Sector-53, Faridabad 28.356583 77.265699





Annexure –R/191

Location: 182





GPS Map
Camera Lite
Sector 53, Faridabad, 121005,
Haryana, India
Latitude
28.348305°
Longitude
77.267473°
Local 13:23:28
GMT 07:53:28
Altitude 202.5 meters
Wednesday, 31-12-2025

GPS Map
Camera Lite
Sector 53, Faridabad, 121005,
Haryana, India
Latitude
28.348314°
Longitude
77.267484°
Local 13:23:34
GMT 07:53:34
Altitude 202.0 meters
Wednesday, 31-12-2025

GPS Map
Camera Lite
Sector 53, Faridabad, 121005,
Haryana, India
Latitude
28.348326°
Longitude
77.267498°
Local 13:23:39
GMT 07:53:39
Altitude 201.4 meters
Wednesday, 31-12-2025


SS
SHREE SHYAM INDUSTRIES
GSTIN/UIN: 06IKHPS5646K1ZE
GPS Map
Camera Lite
Sector 53, Faridabad, 121005,
Haryana, India
Latitude
28.348333°
Longitude
77.267708°
Local 13:22:37
GMT 07:52:37
Altitude 204.6 meters
Wednesday, 31-12-2025

4

GPS Map
Camera Lite
Sector 53, Faridabad, 121005,
Haryana, India
Latitude
28.348329°
Longitude
77.267507°
Local 13:23:16
GMT 07:53:16
Altitude 200.7 meters
Wednesday, 31-12-2025

GPS Map
Camera Lite
Sector 53, Faridabad, 121005,
Haryana, India
Latitude
28.348308°
Longitude
77.267477°
Local 13:23:26
GMT 07:53:26
Altitude 202.2 meters
Wednesday, 31-12-2025

GPS Map
Camera Lite
Sector 53, Faridabad, 121005,
Haryana, India
Latitude
28.348344°
Longitude
77.267561°
Local 13:23:07
GMT 07:53:07
Altitude 201.3 meters
Wednesday, 31-12-2025

GPS Map
Camera Lite
Sector 53, Faridabad, 121005,
Haryana, India
Latitude
28.348353°
Longitude
77.267654°
Local 13:22:57
GMT 07:52:57
Altitude 202.2 meters
Wednesday, 31-12-2025

Annexure –R/192

Location 183

GPS Map
Camera Lite
Sector 53, Faridabad, 121005,
Haryana, India
Latitude
28.348538°
Longitude
77.267363°
Local 13:32:21
GMT 08:02:21
Altitude 222.0 meters
Wednesday, 31-12-2025

GPS Map
Camera Lite
Sector 53, Faridabad, 121005,
Haryana, India
Latitude
28.348498°
Longitude
77.267704°
Local 13:28:21
GMT 07:58:21
Altitude 202.2 meters
Wednesday, 31-12-2025

GPS Map
Camera Lite
Sector 53, Faridabad, 121005,
Haryana, India
Latitude
28.348564°
Longitude
77.267526°
Local 13:28:34
GMT 07:58:34
Altitude 200.1 meters
Wednesday, 31-12-2025

AUSI
ENTERPRISES
GPS Map
Camera Lite
Sector 53, Faridabad, 121005,
Haryana, India
Latitude
28.348557°
Longitude
77.267679°
Local 13:28:11
GMT 07:58:11
Altitude 206.0 meters
Wednesday, 31-12-2025

AUSI
ENTERPRISES
GPS Map
Camera Lite
Sector 53, Faridabad, 121005,
Haryana, India
Latitude
28.348557°
Longitude
77.267677°
Local 13:28:09
GMT 07:58:09
Altitude 206.2 meters
Wednesday, 31-12-2025

Annexure –R/193

Location: 184

GPS Map
Camera Lite
Sector 53, Faridabad, 121005,
Haryana, India
Latitude
28.348625°
Longitude
77.267726°
Local 13:36:10
GMT 08:06:10
Altitude 199.1 meters
Wednesday, 31-12-2025

GPS Map
Camera Lite
Sector 53, Faridabad, 121005,
Haryana, India
Latitude
28.348662°
Longitude
77.267819°
Local 13:36:30
GMT 08:06:30
Altitude 197.0 meters
Wednesday, 31-12-2025

GPS Map
Camera Lite
Sector 53, Faridabad, 121005,
Haryana, India
Latitude
28.348652°
Longitude
77.267813°
Local 13:36:28
GMT 08:06:28
Altitude 198.0 meters
Wednesday, 31-12-2025

GPS Map
Camera Lite
Sector 53, Faridabad, 121005,
Haryana, India
Latitude
28.348637°
Longitude
77.267796°
Local 13:36:32
GMT 08:06:32
Altitude 201.2 meters
Wednesday, 31-12-2025

Annexure –R/194

Location:-185


GPS Map
Sector 53, Faridabad, 121005,
Haryana, India
Latitude
28.347544°
Longitude
77.268296°
Local 13:47:02
GMT 08:17:02
Altitude 205.3 meters
Wednesday, 31-12-2025


GPS Map
Sector 53, Faridabad, 121005,
Haryana, India
Latitude
28.347530°
Longitude
77.268296°
Local 13:46:57
GMT 08:16:57
Altitude 204.6 meters
Wednesday, 31-12-2025

GPS Map
Sector 53, Faridabad, 121005,
Haryana, India
Latitude
28.347532°
Longitude
77.268299°
Local 13:46:58
GMT 08:16:58
Altitude 204.3 meters
Wednesday, 31-12-2025

GPS Map
Sector 53, Faridabad, 121005,
Haryana, India
Latitude
28.347531°
Longitude
77.268307°
Local 13:46:54
GMT 08:16:54
Altitude 204.4 meters
Wednesday, 31-12-2025

GPS Map
Camera Lite
Sector 53, Faridabad, 121005,
Haryana, India
Latitude
28.347531°
Longitude
77.268310°
Local 13:46:52
GMT 08:16:52
Altitude 204.3 meters
Wednesday, 31-12-2025


GPS Map
Gali Number 9A, Sector 53, Faridabad,
121005, Haryana, India
Latitude
28.347495°
Longitude
77.268367°
Local 13:46:44
GMT 08:16:44
Altitude 204.0 meters
Wednesday, 31-12-2025


GPS Map
Sector 53, Faridabad, 121005,
Haryana, India
Latitude
28.347535°
Longitude
77.268302°
Local 13:46:55
GMT 08:16:55
Altitude 204.3 meters
Wednesday, 31-12-2025

GPS Map
Sector 53, Faridabad, 121005,
Haryana, India
Latitude
28.347515°
Longitude
77.268324°
Local 13:46:50
GMT 08:16:50
Altitude 203.9 meters
Wednesday, 31-12-2025

SRI RAM INDUSTRIES
OF CHEMICALS
GPS Map
Camera Lite
Gali Number 9A, Sector 53, Faridabad,
121005, Haryana, India
Latitude
28.347434°
Longitude
77.268528°
Local 13:44:35
GMT 08:14:35
Altitude 206.6 meters
Wednesday, 31-12-2025

Gali Number 9A, Sector 53, Faridabad,
121005, Haryana, India
Latitude
28.347430°
Longitude
77.268534°
Local 13:44:38
GMT 08:14:38
Altitude 206.7 meters
Wednesday, 31-12-2025

Gali Number 9A, Sector 53, Faridabad,
121005, Haryana, India
Latitude
28.347435°
Longitude
77.268524°
Local 13:44:31
GMT 08:14:31
Altitude 206.3 meters
Wednesday, 31-12-2025

Annexure –R/195

Location: 186





Gali Number 9A, Sector 53, Faridabad, 121005, Haryana, India
Latitude
28.347665°
Longitude
77.268548°
Local 13:50:06
GMT 08:20:06
Altitude 206.3 meters
Wednesday, 31-12-2025

Gali Number 9A, Sector 53, Faridabad, 121005, Haryana, India
Latitude
28.347668°
Longitude
77.268550°
Local 13:50:03
GMT 08:20:03
Altitude 206.8 meters
Wednesday, 31-12-2025

GPS Map
Gali Number 9A, Sector 53, Faridabad, 121005, Haryana, India
Latitude
28.347712°
Longitude
77.268490°
Local 13:49:36
GMT 08:19:36
Altitude 200.6 meters
Wednesday, 31-12-2025

Annexure –R/196

Location : 187

Gali Number 9A, Sector 53, Faridabad,
121005, Haryana, India
Latitude
28.348334°
Longitude
77.268494°
Local 13:56:42
GMT 08:26:42
Altitude 200.6 meters
Wednesday, 31-12-2025


GPS Map
Camera Lite
Gali Number 9A, Sector 53, Faridabad,
121005, Haryana, India
Latitude
28.348334°
Longitude
77.268494°
Local 13:56:40
GMT 08:26:40
Altitude 200.4 meters
Wednesday, 31-12-2025

GPS Map
Camera Lite
Gali Number 9A, Sector 53, Faridabad,
121005, Haryana, India
Latitude
28.348336°
Longitude
77.268488°
Local 13:56:37
GMT 08:26:37
Altitude 200.8 meters
Wednesday, 31-12-2025

GPS Map
Camera Lite
Gali Number 9A, Sector 53, Faridabad,
121005, Haryana, India
Latitude
28.348332°
Longitude
77.268485°
Local 13:56:36
GMT 08:26:36
Altitude 200.8 meters
Wednesday, 31-12-2025

GPS Map
Camera Lite
Gali Number 9A, Sector 53, Faridabad, 121005, Haryana, India
Latitude
28.348342°
Longitude
77.268507°
Local 13:56:34
GMT 08:26:34
Altitude 200.9 meters
Wednesday, 31-12-2025

GANPATI WIRE UDYOG
GPS Map
Camera Lite
Gali Number 9A, Sector 53, Faridabad, 121005, Haryana, India
Latitude
28.348347°
Longitude
77.268440°
Local 13:56:10
GMT 08:26:10
Altitude 202.9 meters
Wednesday, 31-12-2025

GANPATI WIRE UDYOG
SECONDARY UNIT
GPS Map
Camera Lite
Gali Number 9A, Sector 53, Faridabad, 121005, Haryana, India
Latitude
28.348363°
Longitude
77.268446°
Local 13:55:50
GMT 08:25:50
Altitude 203.2 meters
Wednesday, 31-12-2025

Annexure –R/197

Location: 188



Sector 53, Faridabad, 121005,
Haryana, India
Latitude
28.348042°
Longitude
77.268244°
Local 14:01:59
GMT 08:31:59
Altitude 200.8 meters
Wednesday, 31-12-2025

Sector 53, Faridabad, 121005,
Haryana, India
Latitude
28.348016°
Longitude
77.268239°
Local 14:02:03
GMT 08:32:03
Altitude 201.7 meters
Wednesday, 31-12-2025

Gali Number 9A, Sector 53, Faridabad,
121005, Haryana, India
Latitude
28.348038°
Longitude
77.268233°
Local 14:01:57
GMT 08:31:57
Altitude 200.2 meters
Wednesday, 31-12-2025

Gali Number 9A, Sector 53, Faridabad,
121005, Haryana, India
Latitude
28.348048°
Longitude
77.268382°
Local 14:01:31
GMT 08:31:31
Altitude 202.7 meters
Wednesday, 31-12-2025


GPS Map
Camera Lite
Gali Number 9A, Sector 53, Faridabad, 121005, Haryana, India
Latitude
28.348056°
Longitude
77.268375°
Local 14:01:28
GMT 08:31:28
Altitude 207.9 meters
Wednesday, 31-12-2025

SHREE KRISHNA METAL
GSTIN No. 06ASLPT7754M1ZS
INDL.AREA SLB.FARIDABAD(HR)121005
GPS Map
Camera Lite
Gali Number 9A, Sector 53, Faridabad, 121005, Haryana, India
Latitude
28.348099°
Longitude
77.268513°
Local 14:01:12
GMT 08:31:12
Altitude 210.8 meters
Wednesday, 31-12-2025

SHREE KRISHNA METAL
GPS Map
Camera Lite
Gali Number 9A, Sector 53, Faridabad, 121005, Haryana, India
Latitude
28.348099°
Longitude
77.268524°
Local 14:01:10
GMT 08:31:10
Altitude 208.3 meters
Wednesday, 31-12-2025

Annexure –R/198

Location: 189



Sector 53, Faridabad, 121005,
Haryana, India
Latitude
28.348177°
Longitude
77.268441°
Local 14:08:34
GMT 08:38:34
Altitude 201.9 meters
Wednesday, 31-12-2025

Gali Number 9A, Sector 53, Faridabad,
121005, Haryana, India
Latitude
28.348208°
Longitude
77.268461°
Local 14:07:49
GMT 08:37:49
Altitude 211.8 meters
Wednesday, 31-12-2025

GPS Map
Camera Lite
Gali Number 9A, Sector 53, Faridabad,
121005, Haryana, India
Latitude
28.348182°
Longitude
77.268474°
Local 14:07:59
GMT 08:37:59
Altitude 214.2 meters
Wednesday, 31-12-2025

GPS Map
Camera Lite
Gali Number 9A, Sector 53, Faridabad,
121005, Haryana, India
Latitude
28.348226°
Longitude
77.268492°
Local 14:07:41
GMT 08:37:41
Altitude 210.9 meters
Wednesday, 31-12-2025

Annexure –R/199

Location: 190

GPS Map
Camera Lite
Gali Number 9A, Sector 53, Faridabad, 121005, Haryana, India
Latitude
28.347877°
Longitude
77.268884°
Local 14:15:59
GMT 08:45:59
Altitude 204.0 meters
Wednesday, 31-12-2025


GPS Map
Camera Lite
Gali Number 9A, Sector 53, Faridabad, 121005, Haryana, India
Latitude
28.347890°
Longitude
77.268874°
Local 14:16:04
GMT 08:46:04
Altitude 203.8 meters
Wednesday, 31-12-2025

GPS Map
Camera Lite
Gali Number 9A, Sector 53, Faridabad, 121005, Haryana, India
Latitude
28.347879°
Longitude
77.268857°
Local 14:16:07
GMT 08:46:07
Altitude 203.3 meters
Wednesday, 31-12-2025

Gali Number 9A, Sector 53, Faridabad, 121005, Haryana, India
Latitude
28.348326°
Longitude
77.268713°
Local 14:14:04
GMT 08:44:04
Altitude 205.0 meters
Wednesday, 31-12-2025

Gali Number 9A, Sector 53, Faridabad,
121005, Haryana, India
Latitude
28.347901°
Longitude
77.268885°
Local 14:16:01
GMT 08:46:01
Altitude 204.3 meters
Wednesday, 31-12-2025

GPS Map
Camera Lite
Gali Number 9A, Sector 53, Faridabad,
121005, Haryana, India
Latitude
28.348303°
Longitude
77.268718°
Local 14:14:08
GMT 08:44:08
Altitude 204.4 meters
Wednesday, 31-12-2025


GPS Map
Camera Lite
Gali Number 9A, Sector 53, Faridabad,
121005, Haryana, India
Latitude
28.348366°
Longitude
77.268524°
Local 14:12:27
GMT 08:42:27
Altitude 207.3 meters
Wednesday, 31-12-2025

GPS Map
Camera Lite
Gali Number 9A, Sector 53, Faridabad,
121005, Haryana, India
Latitude
28.348309°
Longitude
77.268718°
Local 14:14:07
GMT 08:44:07
Altitude 204.7 meters
Wednesday, 31-12-2025

GPS Map
Camera Lite
Gali Number 9A, Sector 53, Faridabad, 121005, Haryana, India
Latitude
28.348330°
Longitude
77.268711°
Local 14:14:02
GMT 08:44:02
Altitude 205.6 meters
Wednesday, 31-12-2025

GPS Map
Camera Lite
Gali Number 9A, Sector 53, Faridabad, 121005, Haryana, India
Latitude
28.348366°
Longitude
77.268515°
Local 14:12:24
GMT 08:42:24
Altitude 207.7 meters
Wednesday, 31-12-2025

GPS Map
Camera Lite
Gali Number 9A, Sector 53, Faridabad, 121005, Haryana, India
Latitude
28.348253°
Longitude
77.268506°
Local 14:12:38
GMT 08:42:38
Altitude 216.9 meters
Wednesday, 31-12-2025

Gali Number 9A, Sector 53, Faridabad,
121005, Haryana, India
Latitude
28.348348°
Longitude
77.268512°
Local 14:12:09
GMT 08:42:09
Altitude 207.9 meters
Wednesday, 31-12-2025
GPS Map
Camera Lite

GATE No. 3
GPS Map
Camera Lite
Gali Number 9A, Sector 53, Faridabad,
121005, Haryana, India
Latitude
28.348348°
Longitude
77.268512°
Local 14:12:07
GMT 08:42:07
Altitude 207.8 meters
Wednesday, 31-12-2025

Annexure –R/200

Location: 191

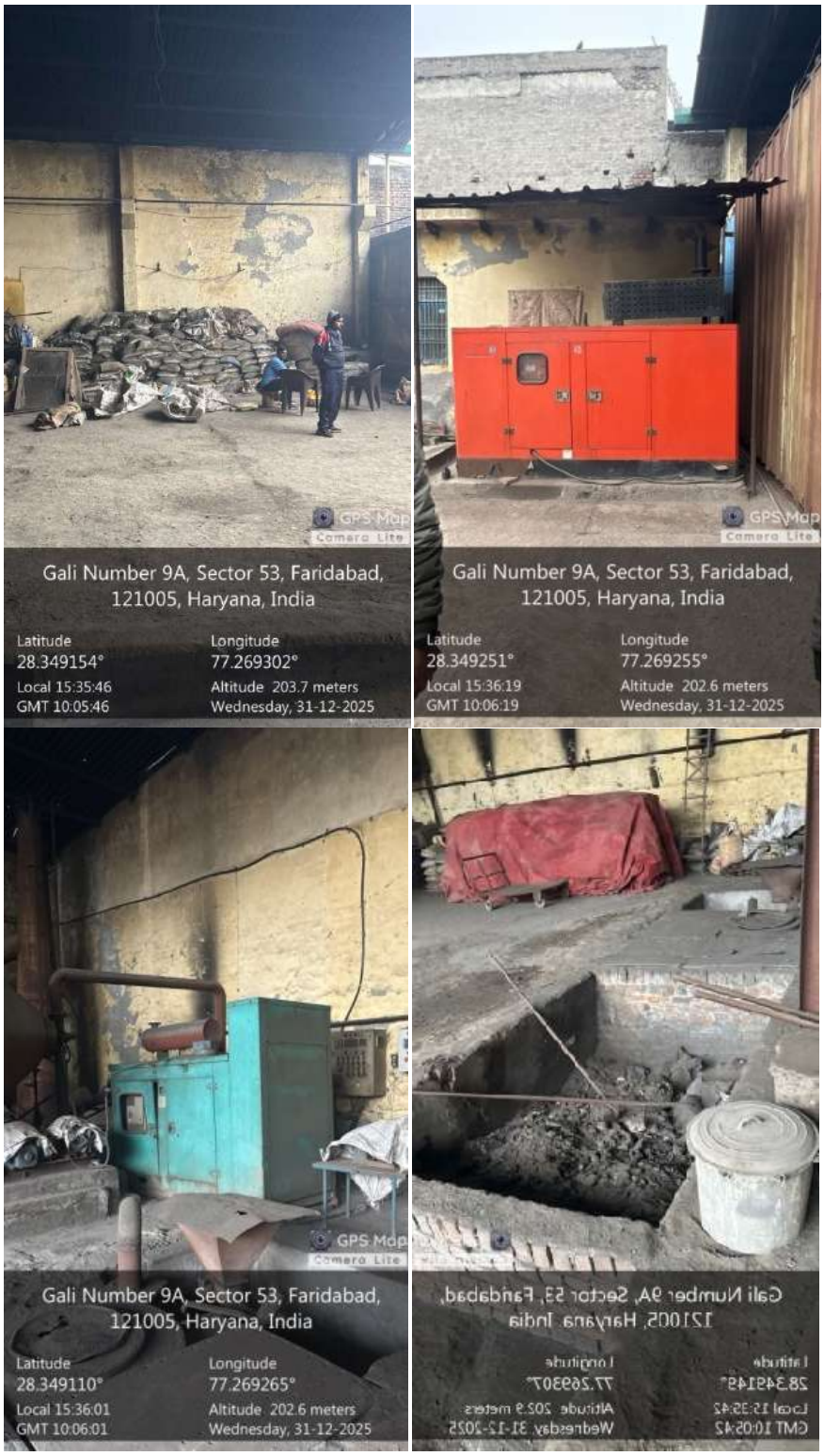

GPS Map
Camera Lite
Gali Number 9A, Sector 53, Faridabad, 121005, Haryana, India
Latitude
28.349152°
Longitude
77.269305°
Local 15:35:45
GMT 10:05:45
Altitude 203.9 meters
Wednesday, 31-12-2025

GPS Map
Camera Lite
Gali Number 9A, Sector 53, Faridabad, 121005, Haryana, India
Latitude
28.349150°
Longitude
77.269301°
Local 15:35:44
GMT 10:05:44
Altitude 203.9 meters
Wednesday, 31-12-2025


GPS Map
Camera Lite
Gali Number 9A, Sector 53, Faridabad, 121005, Haryana, India
Latitude
28.349144°
Longitude
77.269319°
Local 15:35:36
GMT 10:05:36
Altitude 203.0 meters
Wednesday, 31-12-2025


Gali Number 9A, Sector 53, Faridabad, 121005, Haryana, India
Latitude
28.349153°
Longitude
77.269329°
Local 15:35:39
GMT 10:05:39
Altitude 203.4 meters
Wednesday, 31-12-2025


GPS Map
Camera Lite
Gali Number 9A, Sector 53, Faridabad, 121005, Haryana, India
Latitude
28.349151°
Longitude
77.269327°
Local 15:35:38
GMT 10:05:38
Altitude 203.3 meters
Wednesday, 31-12-2025

GPS Map
Camera Lite
Gali Number 9A, Sector 53, Faridabad, 121005, Haryana, India
Latitude
28.349211°
Longitude
77.269319°
Local 15:35:26
GMT 10:05:26
Altitude 202.5 meters
Wednesday, 31-12-2025


GPS Map
Camera Lite
Gali Number 9A, Sector 53, Faridabad, 121005, Haryana, India
Latitude
28.349183°
Longitude
77.269332°
Local 15:35:31
GMT 10:05:31
Altitude 203.1 meters
Wednesday, 31-12-2025


GPS Map
Camera Lite
Gali Number 9A, Sector 53, Faridabad, 121005, Haryana, India
Latitude
28.349201°
Longitude
77.269318°
Local 15:35:29
GMT 10:05:29
Altitude 203.0 meters
Wednesday, 31-12-2025

GPS Map
Camera Lite
Sector 53, Faridabad, 121005,
Haryana, India
Latitude
28.349427°
Longitude
77.269288°
Local 15:34:45
GMT 10:04:45
Altitude 199.4 meters
Wednesday, 31-12-2025


GPS Map
Camera Lite
Gali Number 9A, Sector 53, Faridabad,
121005, Haryana, India
Latitude
28.349220°
Longitude
77.269284°
Local 15:35:21
GMT 10:05:21
Altitude 202.6 meters
Wednesday, 31-12-2025


GPS Map
Camera Lite
Gali Number 9A, Sector 53, Faridabad,
121005, Haryana, India
Latitude
28.349212°
Longitude
77.269294°
Local 15:35:19
GMT 10:05:19
Altitude 202.3 meters
Wednesday, 31-12-2025


D.S. CAST&ALLOYS
PLOT No.96,GALI No:W-08, SARDARPUR INDUSTRIAL
AREA,FARIDABAD,HARYANA-121004
E-Mail: dscastandalloys@gmail.com
GPS Map
Camera Lite
Sector 53, Faridabad, 121005,
Haryana, India
Latitude
28.349421°
Longitude
77.269278°
Local 15:34:40
GMT 10:04:40
Altitude 201.4 meters
Wednesday, 31-12-2025

Annexure –R/201

Location 192

GPS Map
Camera Lite
Gali Number 9A, Sector 53, Faridabad, 121005, Haryana, India
Latitude
28.348993°
Longitude
77.269220°
Local 15:43:49
GMT 10:13:49
Altitude 204.3 meters
Wednesday, 31-12-2025

GPS Map
Camera Lite
Gali Number 9A, Sector 53, Faridabad, 121005, Haryana, India
Latitude
28.348993°
Longitude
77.269257°
Local 15:43:39
GMT 10:13:39
Altitude 205.0 meters
Wednesday, 31-12-2025


GPS Map
Camera Lite
Gali Number 9A, Sector 53, Faridabad, 121005, Haryana, India
Latitude
28.349002°
Longitude
77.269260°
Local 15:43:33
GMT 10:13:33
Altitude 204.7 meters
Wednesday, 31-12-2025

GPS Map
Camera Lite
Gali Number 9A, Sector 53, Faridabad, 121005, Haryana, India
Latitude
28.348992°
Longitude
77.269222°
Local 15:43:45
GMT 10:13:45
Altitude 203.5 meters
Wednesday, 31-12-2025


GPS Map
Camera Lite
Gali Number 9A, Sector 53, Faridabad, 121005, Haryana, India
Latitude
28.348963°
Longitude
77.269223°
Local 15:43:10
GMT 10:13:10
Altitude 198.7 meters
Wednesday, 31-12-2025

GPS Map
Camera Lite
Gali Number 9A, Sector 53, Faridabad, 121005, Haryana, India
Latitude
28.348969°
Longitude
77.269220°
Local 15:43:13
GMT 10:13:13
Wednesday, 31-12-2025

GPS Map
Camera Lite
Gali Number 9A, Sector 53, Faridabad, 121005, Haryana, India
Latitude
28.349001°
Longitude
77.269253°
Local 15:43:35
GMT 10:13:35
Altitude 205.2 meters
Wednesday, 31-12-2025

GPS Map
Camera Lite
Gali Number 9A, Sector 53, Faridabad, 121005, Haryana, India
Latitude
28.348960°
Longitude
77.269231°
Local 15:43:08
GMT 10:13:08
Altitude 198.2 meters
Wednesday, 31-12-2025

GPS Map
Camera Lite
Gali Number 9A, Sector 53, Faridabad, 121005, Haryana, India
Latitude
28.348877°
Longitude
77.269244°
Local 15:42:11
GMT 10:12:11
Altitude 197.5 meters
Wednesday, 31-12-2025

GPS Map
Camera Lite
Gali Number 9A, Sector 53, Faridabad, 121005, Haryana, India
Latitude
28.348966°
Longitude
77.269221°
Local 15:43:11
GMT 10:13:11
Altitude 198.9 meters
Wednesday, 31-12-2025

GPS Map
Camera Lite
Gali Number 9A, Sector 53, Faridabad, 121005, Haryana, India
Latitude
28.348873°
Longitude
77.269245°
Local 15:42:08
GMT 10:12:08
Altitude 197.7 meters
Wednesday, 31-12-2025

Gali Number 9A, Sector 53, Faridabad, 121005, Haryana, India
Latitude
28.348926°
Longitude
77.269260°
Local 15:43:02
GMT 10:13:02
Altitude 198.1 meters
Wednesday, 31-12-2025

Annexure –R/202

Location: 193

NIHARIKA AUTO PARTS
GPS Map
Camera Lite
Gali Number 9A, Sector 53, Faridabad, 121005, Haryana, India
Latitude
28.346150°
Longitude
77.268439°
Local 16:06:14
GMT 10:36:14
Altitude 202.3 meters
Wednesday, 31-12-2025

CSH
GPS Map
Camera Lite
Gali Number 9A, Sector 53, Faridabad, 121005, Haryana, India
Latitude
28.346154°
Longitude
77.268445°
Local 16:06:20
GMT 10:36:20
Altitude 202.2 meters
Wednesday, 31-12-2025

GPS Map
Camera Lite
Sector 53, Faridabad, 121005, Haryana, India
Latitude
28.346277°
Longitude
77.268049°
Local 16:04:37
GMT 10:34:37
Altitude 216.0 meters
Wednesday, 31-12-2025


GPS Map
Camera Lite
Gali Number 9A, Sector 53, Faridabad, 121005, Haryana, India
Latitude
28.346367°
Longitude
77.268387°
Local 16:04:50
GMT 10:34:50
Altitude 200.7 meters
Wednesday, 31-12-2025

GPS Map
Camera Lite
Sector 53, Faridabad, 121005,
Haryana, India
Latitude
28.346410°
Longitude
77.268327°
Local 16:05:12
GMT 10:35:12
Altitude 203.1 meters
Wednesday, 31-12-2025

GPS Map
Camera Lite
Sector 53, Faridabad, 121005,
Haryana, India
Latitude
28.346251°
Longitude
77.268304°
Local 16:04:16
GMT 10:34:16
Altitude 201.0 meters
Wednesday, 31-12-2025

GPS Map
Camera Lite
Gali Number 9A, Sector 53, Faridabad,
121005, Haryana, India
Latitude
28.346425°
Longitude
77.268468°
Local 16:04:29
GMT 10:34:29
Altitude 200.6 meters
Wednesday, 31-12-2025

GPS Map
Camera Lite
Gali Number 9A, Sector 53, Faridabad,
121005, Haryana, India
Latitude
28.346425°
Longitude
77.268468°
Local 16:04:28
GMT 10:34:28
Altitude 200.6 meters
Wednesday, 31-12-2025

GPS Map
Camera Lite
Sector 53, Faridabad, 121005,
Haryana, India
Latitude
28.346179°
Longitude
77.268327°
Local 16:03:52
GMT 10:33:52
Altitude 201.5 meters
Wednesday, 31-12-2025

GPS Map
Camera Lite
Sector 53, Faridabad, 121005,
Haryana, India
Latitude
28.346183°
Longitude
77.268256°
Local 16:04:04
GMT 10:34:04
Altitude 201.5 meters
Wednesday, 31-12-2025

Gali Number 9A, Sector 53, Faridabad,
121005, Haryana, India
Latitude
28.346426°
Longitude
77.268471°
Local 16:04:26
GMT 10:34:26
Altitude 200.7 meters
Wednesday, 31-12-2025

Sector 53, Faridabad, 121005,
Haryana, India
Latitude
28.346192°
Longitude
77.268268°
Local 16:03:58
GMT 10:33:58
Altitude 201.6 meters
Wednesday, 31-12-2025


GPS Map
Camera Lite
Gali Number 9A, Sector 53, Faridabad, 121005, Haryana, India
Latitude
28.346164°
Longitude
77.268353°
Local 16:03:43
GMT 10:33:43
Altitude 201.9 meters
Wednesday, 31-12-2025

GPS Map
Camera Lite
Sector 53, Faridabad, 121005, Haryana, India
Latitude
28.346175°
Longitude
77.268262°
Local 16:04:00
GMT 10:34:00
Altitude 201.6 meters
Wednesday, 31-12-2025

Gali Number 9A, Sector 53, Faridabad, 121005, Haryana, India
Latitude
28.346181°
Longitude
77.268369°
Local 16:03:46
GMT 10:33:46
Altitude 202.0 meters
Wednesday, 31-12-2025

Sector 53, Faridabad, 121005, Haryana, India
Latitude
28.346128°
Longitude
77.268369°
Local 16:03:34
GMT 10:33:34
Altitude 202.2 meters
Wednesday, 31-12-2025

GPS Map
Camera Lite
Sector 53, Faridabad, 121005, Haryana, India
Latitude
28.346181°
Longitude
77.268321°
Local 16:03:50
GMT 10:33:50
Altitude 201.9 meters
Wednesday, 31-12-2025

GPS Map
Camera Lite
Gali Number 9A, Sector 53, Faridabad, 121005, Haryana, India
Latitude
28.346136°
Longitude
77.268357°
Local 16:03:38
GMT 10:33:38
Altitude 202.0 meters
Wednesday, 31-12-2025

GPS Map
Camera Lite
Gali Number 9A, Sector 53, Faridabad, 121005, Haryana, India
Latitude
28.346306°
Longitude
77.268412°
Local 16:02:28
GMT 10:32:28
Altitude 200.6 meters
Wednesday, 31-12-2025

GPS Map
Camera Lite
Gali Number 9A, Sector 53, Faridabad, 121005, Haryana, India
Latitude
28.346157°
Longitude
77.268363°
Local 16:03:41
GMT 10:33:41
Altitude 201.8 meters
Wednesday, 31-12-2025

GPS Map
Camera Lite
Gali Number 9A, Sector 53, Faridabad, 121005, Haryana, India
Latitude
28.346130°
Longitude
77.268389°
Local 16:03:27
GMT 10:33:27
Altitude 201.7 meters
Wednesday, 31-12-2025

GPS Map
Camera Lite
Gali Number 9A, Sector 53, Faridabad, 121005, Haryana, India
Latitude
28.346118°
Longitude
77.268567°
Local 16:01:46
GMT 10:31:46
Altitude 200.7 meters
Wednesday, 31-12-2025

Camera Lite
Gali Number 9A, Sector 53, Faridabad, 121005, Haryana, India
Latitude
28.346252°
Longitude
77.268564°
Local 16:01:47
GMT 10:31:47
Altitude 200.6 meters
Wednesday, 31-12-2025

GPS Map
Camera Lite
Gali Number 9A, Sector 53, Faridabad, 121005, Haryana, India
Latitude
28.346293°
Longitude
77.268525°
Local 16:01:40
GMT 10:31:40
Altitude 206.8 meters
Wednesday, 31-12-2025

GPS Map
Camera Lite
Gali Number 9A, Sector 53, Faridabad, 121005, Haryana, India
Latitude
28.346336°
Longitude
77.268438°
Local 16:01:53
GMT 10:31:53
Altitude 200.7 meters
Wednesday, 31-12-2025

GPS Map
Camera Lite
Gali Number 9A, Sector 53, Faridabad, 121005, Haryana, India
Latitude
28.346116°
Longitude
77.268558°
Local 16:01:37
GMT 10:31:37
Altitude 200.7 meters
Wednesday, 31-12-2025

GPS Map
Camera Lite
Gali Number 9A, Sector 53, Faridabad, 121005, Haryana, India
Latitude
28.346107°
Longitude
77.268591°
Local 16:01:33
GMT 10:31:33
Altitude 201.0 meters
Wednesday, 31-12-2025

Annexure –R/203

Location:194









Gali Number 9A, Sector 53, Faridabad,
121005, Haryana, India
Latitude
28.346645°
Longitude
77.268895°
Local 16:30:02
GMT 11:00:02
Altitude 200.8 meters
Wednesday, 31-12-2025

Gali Number 9A, Sector 53, Faridabad,
121005, Haryana, India
Latitude
28.346636°
Longitude
77.268932°
Local 16:30:06
GMT 11:00:06
Altitude 200.5 meters
Wednesday, 31-12-2025

Gali Number 9A, Sector 53, Faridabad,
121005, Haryana, India
Latitude
28.346634°
Longitude
77.268919°
Local 16:30:04
GMT 11:00:04
Altitude 200.6 meters
Wednesday, 31-12-2025

Gali Number 9A, Sector 53, Faridabad,
121005, Haryana, India
Latitude
28.346613°
Longitude
77.269065°
Local 16:29:44
GMT 10:59:44
Altitude 201.0 meters
Wednesday, 31-12-2025

GPS Map
Camera Lite
Gali Number 9A, Sector 53, Faridabad, 121005, Haryana, India
Latitude
28.346664°
Longitude
77.268959°
Local 16:29:57
GMT 10:59:57
Altitude 200.8 meters
Wednesday, 31-12-2025

GPS Map
Camera Lite
Gali Number 9A, Sector 53, Faridabad, 121005, Haryana, India
Latitude
28.346630°
Longitude
77.269030°
Local 16:29:47
GMT 10:59:47
Altitude 200.7 meters
Wednesday, 31-12-2025

Deals in : All Kinds of Plastic Items
GPS Map
Camera Lite
Gali Number 9A, Sector 53, Faridabad, 121005, Haryana, India
Latitude
28.346557°
Longitude
77.269181°
Local 16:28:48
GMT 10:58:48
Altitude 202.7 meters
Wednesday, 31-12-2025

GPS Map
Camera Lite
Gali Number 9A, Sector 53, Faridabad, 121005, Haryana, India
Latitude
28.346529°
Longitude
77.269194°
Local 16:29:16
GMT 10:59:16
Altitude 202.6 meters
Wednesday, 31-12-2025

GPS Map
Camera Lite
Gali Number 9A, Sector 53, Faridabad,
121005, Haryana, India
Latitude
28.346542°
Longitude
77.269172°
Local 16:29:09
GMT 10:59:09
Altitude 202.0 meters
Wednesday, 31-12-2025

Annexure –R/204

Location:195, 196

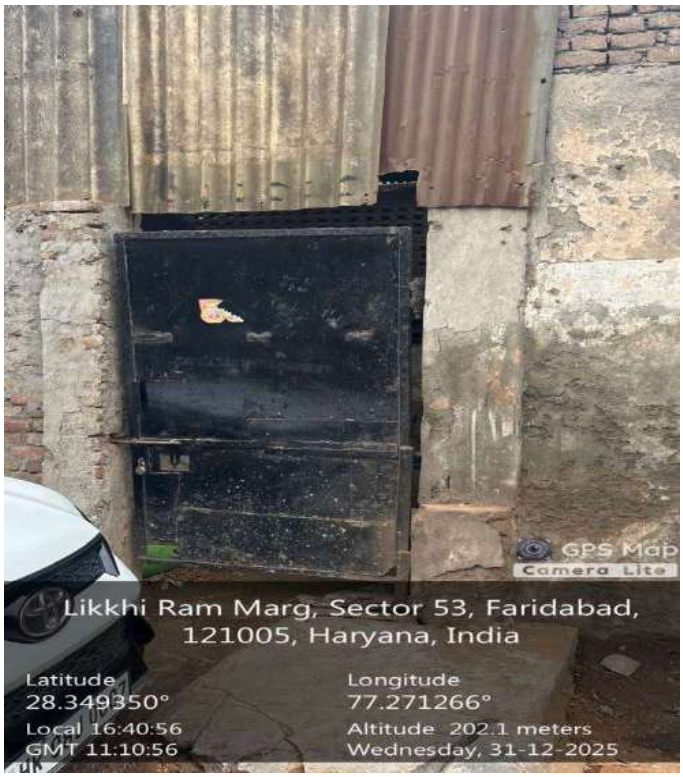

Annexure –R/205

Location:: 197

Likkhi Ram Marg, Sector 53, Faridabad,
121005, Haryana, India
Latitude
28.349298°
Longitude
77.271999°
Local 14:30:27
GMT 09:00:27
Altitude 215.6 meters
Thursday, 01-01-2026


Likkhi Ram Marg, Sector 53, Faridabad,
121005, Haryana, India
Latitude
28.349266°
Longitude
77.272038°
Local 14:30:03
GMT 09:00:03
Altitude 212.3 meters
Thursday, 01-01-2026

Likkhi Ram Marg, Sector 53, Faridabad,
121005, Haryana, India
Latitude
28.349334°
Longitude
77.271965°
Local 14:30:18
GMT 09:00:18
Altitude 210.2 meters
Thursday, 01-01-2026


Likkhi Ram Marg, Sector 53, Faridabad,
121005, Haryana, India
Latitude
28.349307°
Longitude
77.272003°
Local 14:30:11
GMT 09:00:11
Altitude 213.9 meters
Thursday, 01-01-2026

GPS Map
Camera Lite
Likkhi Ram Marg, Sector 53, Faridabad, 121005, Haryana, India
Latitude
28.349246°
Longitude
77.272109°
Local 14:29:40
GMT 08:59:40
Altitude 208.9 meters
Thursday, 01-01-2026

Likkhi Ram Marg, Sector 53, Faridabad, 121005, Haryana, India
Latitude
28.349270°
Longitude
77.272052°
Local 14:29:58
GMT 08:59:58
Altitude 213.5 meters
Thursday, 01-01-2026

GPS Map
Camera Lite
Likkhi Ram Marg, Sector 53, Faridabad, 121005, Haryana, India
Latitude
28.349247°
Longitude
77.272108°
Local 14:29:46
GMT 08:59:46
Altitude 209.2 meters
Thursday, 01-01-2026

Annexure –R/206

Location:198



GPS Map
Camera Lite
Likkhi Ram Marg, Sector 53, Faridabad,
121005, Haryana, India
Latitude
28.348871°
Longitude
77.271958°
Local 14:36:04
GMT 09:06:04
Altitude 204.8 meters
Thursday, 01-01-2026

Annexure –R/207

Location:: 199



GPS Map
Camera Lite
Likkhi Ram Marg, Sector 53, Faridabad, 121005, Haryana, India
Latitude
28.349059°
Longitude
77.272272°
Local 14:38:42
GMT 09:08:42
Altitude 203.1 meters
Thursday, 01-01-2026

Likkhi Ram Marg, Sector 53, Faridabad, 121005, Haryana, India
Latitude
28.349058°
Longitude
77.272294°
Local 14:38:45
GMT 09:08:45
Altitude 203.0 meters
Thursday, 01-01-2026

GPS Map
Camera Lite
Likkhi Ram Marg, Sector 53, Faridabad, 121005, Haryana, India
Latitude
28.349062°
Longitude
77.272298°
Local 14:38:47
GMT 09:08:47
Altitude 203.6 meters
Thursday, 01-01-2026

GPS Map
Camera Lite
Likkhi Ram Marg, Sector 53, Faridabad, 121005, Haryana, India
Latitude
28.349054°
Longitude
77.272167°
Local 14:38:30
GMT 09:08:30
Altitude 204.3 meters
Thursday, 01-01-2026

Annexure –R/208

Location: 200

GPS Map
Camera Lite
Likkhi Ram Marg, Sector 53, Faridabad,
121005, Haryana, India
Latitude
28.349637°
Longitude
77.272577°
Local 15:02:59
GMT 09:32:59
Altitude 201.3 meters
Thursday, 01-01-2026


GPS Map
Camera Lite
Likkhi Ram Marg, Sector 53, Faridabad,
121005, Haryana, India
Latitude
28.349642°
Longitude
77.272574°
Local 15:03:02
GMT 09:33:02
Altitude 201.0 meters
Thursday, 01-01-2026

GPS Map
Camera Lite
Likkhi Ram Marg, Sector 53, Faridabad,
121005, Haryana, India
Latitude
28.349630°
Longitude
77.272609°
Local 15:02:55
GMT 09:32:55
Altitude 202.3 meters
Thursday, 01-01-2026

Annexure –R/209

Location:201



Annexure –R/210

Location:202


GPS Map
Camera Lite
Sector 53, Faridabad, 121005,
Haryana, India
Latitude
28.349498°
Longitude
77.273487°
Local 15:30:46
GMT 10:00:46
Altitude 200.1 meters
Thursday, 01-01-2026

Sector 53, Faridabad, 121005,
Haryana, India
Latitude
28.349438°
Longitude
77.273537°
Local 15:30:00
GMT 10:00:00
Altitude 201.8 meters
Thursday, 01-01-2026

GPS Map
Camera Lite
Sector 53, Faridabad, 121005,
Haryana, India
Latitude
28.349418°
Longitude
77.273502°
Local 15:30:30
GMT 10:00:30
Altitude 202.8 meters
Thursday, 01-01-2026

GPS Map
Camera Lite
Sector 53, Faridabad, 121005,
Haryana, India
Latitude
28.349546°
Longitude
77.273558°
Local 15:29:49
GMT 09:59:49
Altitude 200.0 meters
Thursday, 01-01-2026

GPS Map
Camera Lite
Sector 53, Faridabad, 121005,
Haryana, India
Latitude
28.349612°
Longitude
77.273570°
Local 15:29:41
GMT 09:59:41
Altitude 199.9 meters
Thursday, 01-01-2026

Sector 53, Faridabad, 121005,
Haryana, India
Latitude
28.349399°
Longitude
77.273545°
Local 15:30:07
GMT 10:00:07
Altitude 203.2 meters
Thursday, 01-01-2026

GPS Map
Camera Lite
Sector 53, Faridabad, 121005,
Haryana, India
Latitude
28.349572°
Longitude
77.273556°
Local 15:29:47
GMT 09:59:47
Altitude 200.1 meters
Thursday, 01-01-2026

GPS Map
Camera Lite
Sector 53, Faridabad, 121005,
Haryana, India
Latitude
28.349579°
Longitude
77.273463°
Local 15:29:28
GMT 09:59:28
Altitude 199.7 meters
Thursday, 01-01-2026


GPS Map
Camera Lite
Sector 53, Faridabad, 121005,
Haryana, India
Latitude
28.349612°
Longitude
77.273561°
Local 15:29:39
GMT 09:59:39
Altitude 199.3 meters
Thursday, 01-01-2026


GPS Map
Camera Lite
Sector 53, Faridabad, 121005,
Haryana, India
Latitude
28.349587°
Longitude
77.273455°
Local 15:29:30
GMT 09:59:30
Altitude 199.3 meters
Thursday, 01-01-2026

GPS Map
Camera Lite
Sector 53, Faridabad, 121005,
Haryana, India
Latitude
28.349617°
Longitude
77.273455°
Local 15:29:09
GMT 09:59:09
Altitude 201.0 meters
Thursday, 01-01-2026

GPS Map
Camera Lite
Sector 53, Faridabad, 121005,
Haryana, India
Latitude
28.349318°
Longitude
77.273368°
Local 15:14:10
GMT 09:44:10
Altitude 204.2 meters
Thursday, 01-01-2026

GPS Map
Camera Lite
Sector 53, Faridabad, 121005,
Haryana, India
Latitude
28.349311°
Longitude
77.273363°
Local 15:14:14
GMT 09:44:14
Altitude 203.7 meters
Thursday, 01-01-2026

GPS Map
Camera Lite
Sector 53, Faridabad, 121005,
Haryana, India
Latitude
28.349751°
Longitude
77.273448°
Local 15:34:11
GMT 10:04:11
Altitude 198.5 meters
Thursday, 01-01-2026

Annexure –R/211

Location:203


GPS Map
Camera Lite
Sector 53, Faridabad, 121005,
Haryana, India
Latitude
28.348874°
Longitude
77.273479°
Local 15:20:10
GMT 09:50:10
Altitude 202.8 meters
Thursday, 01-01-2026

Sector 53, Faridabad, 121005,
Haryana, India
Latitude
28.348867°
Longitude
77.273480°
Local 15:20:12
GMT 09:50:12
Altitude 202.6 meters
Thursday, 01-01-2026

GPS Map
Camera Lite
Sector 53, Faridabad, 121005,
Haryana, India
Latitude
28.348947°
Longitude
77.273511°
Local 15:19:48
GMT 09:49:48
Altitude 202.9 meters
Thursday, 01-01-2026

Sector 53, Faridabad, 121005,
Haryana, India
Latitude
28.348895°
Longitude
77.273479°
Local 15:20:31
GMT 09:50:31
Altitude 201.2 meters
Thursday, 01-01-2026

GPS Map
Camera Lite
Sector 53, Faridabad, 121005,
Haryana, India
Latitude
28.348916°
Longitude
77.273499°
Local 15:19:53
GMT 09:49:53
Altitude 202.5 meters
Thursday, 01-01-2026

GPS Map
Camera Lite
Sector 53, Faridabad, 121005,
Haryana, India
Latitude
28.349011°
Longitude
77.273525°
Local 15:19:38
GMT 09:49:38
Altitude 201.7 meters
Thursday, 01-01-2026

GPS Map
Camera Lite
Sector 53, Faridabad, 121005,
Haryana, India
Latitude
28.348923°
Longitude
77.273496°
Local 15:19:56
GMT 09:49:56
Altitude 202.3 meters
Thursday, 01-01-2026

GPS Map
Camera Lite
Sector 53, Faridabad, 121005,
Haryana, India
Latitude
28.349028°
Longitude
77.273511°
Local 15:19:35
GMT 09:49:35
Altitude 201.1 meters
Thursday, 01-01-2026

GPS Map
Camera Lite
Sector 53, Faridabad, 121005,
Haryana, India
Latitude
28.349030°
Longitude
77.273477°
Local 15:19:30
GMT 09:49:30
Altitude 201.4 meters
Thursday, 01-01-2026

GPS Map
Camera Lite
Sector 53, Faridabad, 121005,
Haryana, India
Latitude
28.348950°
Longitude
77.273510°
Local 15:19:46
GMT 09:49:46
Altitude 202.7 meters
Thursday, 01-01-2026

GPS Map
Camera Lite
Sector 53, Faridabad, 121005,
Haryana, India
Latitude
28.349019°
Longitude
77.273465°
Local 15:19:24
GMT 09:49:24
Altitude 201.0 meters
Thursday, 01-01-2026

GPS Map
Camera Lite
Sector 53, Faridabad, 121005,
Haryana, India
Latitude
28.349006°
Longitude
77.273451°
Local 15:19:16
GMT 09:49:16
Altitude 201.7 meters
Thursday, 01-01-2026


GPS Map
Camera Lite
Sector 53, Faridabad, 121005,
Haryana, India
Latitude
28.349017°
Longitude
77.273460°
Local 15:19:21
GMT 09:49:21
Altitude 201.4 meters
Thursday, 01-01-2026

Sector 53, Faridabad, 121005,
Haryana, India
Latitude
28.348998°
Longitude
77.273433°
Local 15:19:13
GMT 09:49:13
Altitude 202.8 meters
Thursday, 01-01-2026

GPS Map
Camera Lite
Sector 53, Faridabad, 121005,
Haryana, India
Latitude
28.349005°
Longitude
77.273434°
Local 15:19:05
GMT 09:49:05
Altitude 201.8 meters
Thursday, 01-01-2026

Sector 53, Faridabad, 121005,
Haryana, India
Latitude
28.349067°
Longitude
77.273468°
Local 15:18:56
GMT 09:48:56
Altitude 202.2 meters
Thursday, 01-01-2026

GPS Map
Camera Lite
Sector 53, Faridabad, 121005,
Haryana, India
Latitude
28.349064°
Longitude
77.273467°
Local 15:18:55
GMT 09:48:55
Altitude 202.2 meters
Thursday, 01-01-2026

GPS Map
Camera Lite
Sector 53, Faridabad, 121005,
Haryana, India
Latitude
28.349087°
Longitude
77.273450°
Local 15:18:52
GMT 09:48:52
Altitude 201.1 meters
Thursday, 01-01-2026

GPS Map
Sector 53, Faridabad, 121005,
Haryana, India
Latitude
28.349087°
Longitude
77.273450°
Local 15:18:50
GMT 09:48:50
Altitude 201.1 meters
Thursday, 01-01-2026

Sector 53, Faridabad, 121005,
Haryana, India
Latitude
28.349087°
Longitude
77.273450°
Local 15:18:49
GMT 09:48:49
Altitude 201.1 meters
Thursday, 01-01-2026

GPS Map
Camera Lite
Sector 53, Faridabad, 121005,
Haryana, India
Latitude
28.349087°
Longitude
77.273450°
Local 15:18:47
GMT 09:48:47
Altitude 201.1 meters
Thursday, 01-01-2026

Sector 53, Faridabad, 121005,
Haryana, India
Latitude
28.349209°
Longitude
77.273405°
Local 15:18:21
GMT 09:48:21
Altitude 207.7 meters
Thursday, 01-01-2026

GPS Map
Camera Lite
Sector 53, Faridabad, 121005,
Haryana, India
Latitude
28.349083°
Longitude
77.273450°
Local 15:18:45
GMT 09:48:45
Altitude 200.3 meters
Thursday, 01-01-2026

GPS Map
Camera Lite
Sector 53, Faridabad, 121005,
Haryana, India
Latitude
28.349203°
Longitude
77.273405°
Local 15:18:29
GMT 09:48:29
Altitude 203.4 meters
Thursday, 01-01-2026

GPS Map
Camera Lite
Sector 53, Faridabad, 121005,
Haryana, India
Latitude
28.349258°
Longitude
77.273388°
Local 15:17:18
GMT 09:47:18
Altitude 208.7 meters
Thursday, 01-01-2026

GPS Map
Camera Lite
Sector 53, Faridabad, 121005,
Haryana, India
Latitude
28.349183°
Longitude
77.273353°
Local 15:18:14
GMT 09:48:14
Altitude 210.3 meters
Thursday, 01-01-2026

GPS Map
Camera Lite
Sector 53, Faridabad, 121005,
Haryana, India
Latitude
28.349270°
Longitude
77.273365°
Local 15:17:24
GMT 09:47:24
Altitude 209.2 meters
Thursday, 01-01-2026

Annexure –R/212

Location:204



Annexure –R/213

Location:205



Annexure –R/214

Location:206, 207

GPS Map
Camera Lite
Gali Number 8E, Sector 53, Faridabad,
121005, Haryana, India
Latitude
28.346105°
Longitude
77.276440°
Local 16:09:37
GMT 10:39:37
Altitude 201.0 meters
Thursday, 01-01-2026

GPS Map
Gali Number 8E, Sector 53, Faridabad,
121005, Haryana, India
Latitude
28.346102°
Longitude
77.276312°
Local 16:09:14
GMT 10:39:14
Altitude 201.8 meters
Thursday, 01-01-2026

GPS Map
Camera Lite
Gali Number 8E, Sector 53, Faridabad,
121005, Haryana, India
Latitude
28.346098°
Longitude
77.276329°
Local 16:09:28
GMT 10:39:28
Altitude 202.3 meters
Thursday, 01-01-2026

GPS Map
Camera Lite
Gali Number 8E, Sector 53, Faridabad,
121005, Haryana, India
Latitude
28.346101°
Longitude
77.276313°
Local 16:09:17
GMT 10:39:17
Altitude 201.9 meters
Thursday, 01-01-2026

GPS Map
Camera Lite
Gali Number 8E, Sector 53, Faridabad,
121005, Haryana, India
Latitude
28.346103°
Longitude
77.276323°
Local 16:09:09
GMT 10:39:09
Altitude 201.5 meters
Thursday, 01-01-2026

GPS Map
Camera Lite
Gali Number 8E, Sector 53, Faridabad,
121005, Haryana, India
Latitude
28.346093°
Longitude
77.276324°
Local 16:09:21
GMT 10:39:21
Altitude 202.0 meters
Thursday, 01-01-2026

GPS Map
Camera Lite
Gali Number 8E, Sector 53, Faridabad,
121005, Haryana, India
Latitude
28.346106°
Longitude
77.276389°
Local 16:08:00
GMT 10:38:00
Altitude 200.1 meters
Thursday, 01-01-2026

Gali Number 8E, Sector 53, Faridabad,
121005, Haryana, India
Latitude
28.346134°
Longitude
77.276538°
Local 16:07:33
GMT 10:37:33
Altitude 201.6 meters
Thursday, 01-01-2026

GPS Map
Camera Lite
Gali Number 8E, Sector 53, Faridabad,
121005, Haryana, India
Latitude
28.346128°
Longitude
77.276483°
Local 16:07:46
GMT 10:37:46
Altitude 202.8 meters
Thursday, 01-01-2026

GPS Map
Camera Lite
Gali Number 8E, Sector 53, Faridabad,
121005, Haryana, India
Latitude
28.346130°
Longitude
77.276498°
Local 16:07:38
GMT 10:37:38
Altitude 202.8 meters
Thursday, 01-01-2026

GPS Map
Camera Lite
Gali Number 8E, Sector 53, Faridabad,
121005, Haryana, India
Latitude
28.346123°
Longitude
77.276506°
Local 16:07:39
GMT 10:37:39
Altitude 202.8 meters
Thursday, 01-01-2026

GPS Map
Camera Lite
Gali Number 8E, Sector 53, Faridabad,
121005, Haryana, India
Latitude
28.346121°
Longitude
77.276599°
Local 16:07:28
GMT 10:37:28
Altitude 203.0 meters
Thursday, 01-01-2026

GPS Map
Camera Lite
Gali Number 8E, Sector 53, Faridabad, 121005, Haryana, India
Latitude
28.346122°
Longitude
77.276599°
Local 16:07:26
GMT 10:37:26
Altitude 201.7 meters
Thursday, 01-01-2026

GPS Map
Camera Lite
Gali Number 8E, Sector 53, Faridabad, 121005, Haryana, India
Latitude
28.346128°
Longitude
77.276603°
Local 16:07:24
GMT 10:37:24
Altitude 201.8 meters
Thursday, 01-01-2026


Gali Number 8E, Sector 53, Faridabad, 121005, Haryana, India
Latitude
28.346147°
Longitude
77.276581°
Local 16:07:10
GMT 10:37:10
Altitude 201.6 meters
Thursday, 01-01-2026

Gali Number 8E, Sector 53, Faridabad, 121005, Haryana, India
Latitude
28.346154°
Longitude
77.276608°
Local 16:07:13
GMT 10:37:13
Altitude 200.8 meters
Thursday, 01-01-2026

Gali Number 8E, Sector 53, Faridabad,
121005, Haryana, India
Latitude
28.346137°
Longitude
77.276588°
Local 16:07:21
GMT 10:37:21
Altitude 202.6 meters
Thursday, 01-01-2026

Gali Number 8E, Sector 53, Faridabad,
121005, Haryana, India
Latitude
28.346056°
Longitude
77.276762°
Local 16:06:49
GMT 10:36:49
Altitude 201.0 meters
Thursday, 01-01-2026

Gali Number 8E, Sector 53, Faridabad,
121005, Haryana, India
Latitude
28.346073°
Longitude
77.276723°
Local 16:06:53
GMT 10:36:53
Altitude 199.9 meters
Thursday, 01-01-2026

GPS Map
Camera Lite
Gali Number 8E, Sector 53, Faridabad,
121005, Haryana, India
Latitude
28.346098°
Longitude
77.276753°
Local 16:06:44
GMT 10:36:44
Altitude 198.2 meters
Thursday, 01-01-2026

GPS Map
Camera Lite
Gali Number 8E, Sector 53, Faridabad,
121005, Haryana, India
Latitude
28.346068°
Longitude
77.276732°
Local 16:05:41
GMT 10:35:41
Altitude 202.3 meters
Thursday, 01-01-2026

GPS Map
Camera Lite
Gali Number 8E, Sector 53, Faridabad,
121005, Haryana, India
Latitude
28.346062°
Longitude
77.276742°
Local 16:05:42
GMT 10:35:42
Altitude 202.3 meters
Thursday, 01-01-2026

GPS Map
Camera Lite
Gali Number 8E, Sector 53, Faridabad, 121005, Haryana, India
Latitude
28.346149°
Longitude
77.276767°
Local 16:05:13
GMT 10:35:13
Altitude 204.1 meters
Thursday, 01-01-2026

GPS Map
Camera Lite
Gali Number 8E, Sector 53, Faridabad, 121005, Haryana, India
Latitude
28.346076°
Longitude
77.276719°
Local 16:05:38
GMT 10:35:38
Altitude 202.5 meters
Thursday, 01-01-2026

GPS Map
Camera Lite
Gali Number 8E, Sector 53, Faridabad, 121005, Haryana, India
Latitude
28.346135°
Longitude
77.276781°
Local 16:05:22
GMT 10:35:22
Altitude 201.3 meters
Thursday, 01-01-2026

Gali Number 8E, Sector 53, Faridabad, 121005, Haryana, India
Latitude
28.346126°
Longitude
77.276910°
Local 16:16:23
GMT 10:46:23
Altitude 199.1 meters
Thursday, 01-01-2026

Gali Number 8E, Sector 53, Faridabad, 121005, Haryana, India
Latitude
28.346106°
Longitude
77.276892°
Local 16:16:31
GMT 10:46:31
Altitude 200.4 meters
Thursday, 01-01-2026


Gali Number 8E, Sector 53, Faridabad, 121005, Haryana, India
Latitude
28.346113°
Longitude
77.276893°
Local 16:16:34
GMT 10:46:34
Altitude 200.1 meters
Thursday, 01-01-2026

Gali Number 8E, Sector 53, Faridabad, 121005, Haryana, India
Latitude
28.346094°
Longitude
77.276832°
Local 16:13:40
GMT 10:43:40
Altitude 216.9 meters
Thursday, 01-01-2026

Gali Number 8E, Sector 53, Faridabad, 121005, Haryana, India
Latitude
28.346131°
Longitude
77.276880°
Local 16:16:16
GMT 10:46:16
Altitude 202.7 meters
Thursday, 01-01-2026

Gali Number 8E, Sector 53, Faridabad, 121005, Haryana, India
Latitude
28.346131°
Longitude
77.276879°
Local 16:16:17
GMT 10:46:17
Altitude 201.7 meters
Thursday, 01-01-2026


GPS Map
Camera Lite
Gali Number 8E, Sector 53, Faridabad, 121005, Haryana, India
Latitude
28.346083°
Longitude
77.276817°
Local 16:14:27
GMT 10:44:27
Altitude 214.8 meters
Thursday, 01-01-2026

GPS Map
Camera Lite
Gali Number 8E, Sector 53, Faridabad, 121005, Haryana, India
Latitude
28.346096°
Longitude
77.276833°
Local 16:13:36
GMT 10:43:36
Altitude 218.0 meters
Thursday, 01-01-2026

Annexure –R/215

Location:208







GPS Map
Camera Lite
Gali Number 8E, Sector 53, Faridabad, 121005, Haryana, India
Latitude
28.346329°
Longitude
77.276508°
Local 16:20:59
GMT 10:50:59
Altitude 201.5 meters
Thursday, 01-01-2026


GPS Map
Camera Lite
Gali Number 8E, Sector 53, Faridabad, 121005, Haryana, India
Latitude
28.346301°
Longitude
77.276493°
Local 16:21:15
GMT 10:51:15
Altitude 200.3 meters
Thursday, 01-01-2026

GPS Map
Camera Lite
Gali Number 8E, Sector 53, Faridabad, 121005, Haryana, India
Latitude
28.346299°
Longitude
77.276482°
Local 16:21:09
GMT 10:51:09
Altitude 200.9 meters
Thursday, 01-01-2026

GPS Map
Camera Lite
Gali Number 8E, Sector 53, Faridabad, 121005, Haryana, India
Latitude
28.346343°
Longitude
77.276489°
Local 16:21:23
GMT 10:51:23
Altitude 200.5 meters
Thursday, 01-01-2026

GPS Map
Camera Lite
Gali Number 8E, Sector 53, Faridabad,
121005, Haryana, India
Latitude
28.346422°
Longitude
77.276534°
Local 16:20:39
GMT 10:50:39
Altitude 201.6 meters
Thursday, 01-01-2026

GPS Map
Camera Lite
Gali Number 8E, Sector 53, Faridabad,
121005, Haryana, India
Latitude
28.346347°
Longitude
77.276509°
Local 16:20:51
GMT 10:50:51
Altitude 201.1 meters
Thursday, 01-01-2026

GPS Map
Camera Lite
Gali Number 8E, Sector 53, Faridabad,
121005, Haryana, India
Latitude
28.346298°
Longitude
77.276476°
Local 16:21:07
GMT 10:51:07
Altitude 200.2 meters
Thursday, 01-01-2026

GPS Map
Camera Lite
Gali Number 8E, Sector 53, Faridabad,
121005, Haryana, India
Latitude
28.346487°
Longitude
77.276486°
Local 16:20:25
GMT 10:50:25
Altitude 201.6 meters
Thursday, 01-01-2026


GPS Map
Camera Lite
Gali Number 8E, Sector 53, Faridabad,
121005, Haryana, India
Latitude
28.346389°
Longitude
77.276502°
Local 16:20:44
GMT 10:50:44
Altitude 201.2 meters
Thursday, 01-01-2026

Gali Number 8E, Sector 53, Faridabad,
121005, Haryana, India
Latitude
28.346410°
Longitude
77.276522°
Local 16:20:36
GMT 10:50:36
Altitude 200.7 meters
Thursday, 01-01-2026

GPS Map
Camera Lite
Gali Number 8E, Sector 53, Faridabad,
121005, Haryana, India
Latitude
28.346586°
Longitude
77.276505°
Local 16:20:13
GMT 10:50:13
Altitude 203.6 meters
Thursday, 01-01-2026

Gali Number 8E, Sector 53, Faridabad,
121005, Haryana, India
Latitude
28.346481°
Longitude
77.276502°
Local 16:20:27
GMT 10:50:27
Altitude 201.6 meters
Thursday, 01-01-2026

Gali Number 8E, Sector 53, Faridabad,
121005, Haryana, India
Latitude
28.346504°
Longitude
77.276510°
Local 16:20:22
GMT 10:50:22
Altitude 200.6 meters
Thursday, 01-01-2026


GPS Map
Camera Lite
Gali Number 8E, Sector 53, Faridabad,
121005, Haryana, India
Latitude
28.346639°
Longitude
77.276541°
Local 16:20:05
GMT 10:50:05
Altitude 203.6 meters
Thursday, 01-01-2026

AADITYA CASTING
GPS Map
Camera Lite
Gali Number 8E, Sector 53, Faridabad,
121005, Haryana, India
Latitude
28.346625°
Longitude
77.276520°
Local 16:19:55
GMT 10:49:55
Altitude 204.9 meters
Thursday, 01-01-2026

Annexure –R/216

Location:209



Annexure –R/217

Location:210

GPS Map
Camera Lite
Gali Number 8E, Sector 53, Faridabad, 121005, Haryana, India
Latitude
28.346704°
Longitude
77.276711°
Local 16:51:32
GMT 11:21:32
Altitude 203.8 meters
Thursday, 01-01-2026


GPS Map
Camera Lite
Gali Number 8E, Sector 53, Faridabad, 121005, Haryana, India
Latitude
28.347019°
Longitude
77.276486°
Local 16:46:14
GMT 11:16:14
Altitude 200.1 meters
Thursday, 01-01-2026

Gali Number 8E, Sector 53, Faridabad, 121005, Haryana, India
Latitude
28.347042°
Longitude
77.276692°
Local 16:46:34
GMT 11:16:34
Altitude 200.4 meters
Thursday, 01-01-2026


GPS Map
Camera Lite
Gali Number 8E, Sector 53, Faridabad, 121005, Haryana, India
Latitude
28.347098°
Longitude
77.276678°
Local 16:46:36
GMT 11:16:36
Altitude 200.1 meters
Thursday, 01-01-2026

GPS Map
Camera Lite
Gali Number 8E, Sector 53, Faridabad,
121005, Haryana, India
Latitude
28.347120°
Longitude
77.276507°
Local 16:43:48
GMT 11:13:48
Altitude 200.1 meters
Thursday, 01-01-2026

GPS Map
Camera Lite
Gali Number 8E, Sector 53, Faridabad,
121005, Haryana, India
Latitude
28.346988°
Longitude
77.276564°
Local 16:44:56
GMT 11:14:56
Altitude 199.9 meters
Thursday, 01-01-2026

GPS Map
Camera Lite
Gali Number 8E, Sector 53, Faridabad,
121005, Haryana, India
Latitude
28.346835°
Longitude
77.276348°
Local 16:45:07
GMT 11:15:07
Altitude 202.9 meters
Thursday, 01-01-2026

GPS Map
Camera Lite
Gali Number 8E, Sector 53, Faridabad,
121005, Haryana, India
Latitude
28.347231°
Longitude
77.276827°
Local 16:43:15
GMT 11:13:15
Altitude 200.8 meters
Thursday, 01-01-2026

GPS Map
Camera Lite
Gali Number 8E, Sector 53, Faridabad,
121005, Haryana, India
Latitude
28.347155°
Longitude
77.276788°
Local 16:43:44
GMT 11:13:44
Altitude 200.4 meters
Thursday, 01-01-2026

GPS Map
Camera Lite
Gali Number 8E, Sector 53, Faridabad,
121005, Haryana, India
Latitude
28.347059°
Longitude
77.276747°
Local 16:43:11
GMT 11:13:11
Altitude 199.5 meters
Thursday, 01-01-2026

Gali Number 8E, Sector 53, Faridabad,
121005, Haryana, India
Latitude
28.347111°
Longitude
77.276421°
Local 16:42:57
GMT 11:12:57
Altitude 199.4 meters
Thursday, 01-01-2026

GPS Map
Camera Lite
Gali Number 8E, Sector 53, Faridabad,
121005, Haryana, India
Latitude
28.347126°
Longitude
77.276643°
Local 16:43:30
GMT 11:13:30
Altitude 200.3 meters
Thursday, 01-01-2026

GPS Map
Camera Lite
Gali Number 8E, Sector 53, Faridabad, 121005, Haryana, India
Latitude
28.347128°
Longitude
77.276639°
Local 16:43:31
GMT 11:13:31
Altitude 200.3 meters
Thursday, 01-01-2026

GPS Map
Camera Lite
Sector 53, Faridabad, 121005, Haryana, India
Latitude
28.347325°
Longitude
77.276822°
Local 16:42:25
GMT 11:12:25
Altitude 200.4 meters
Thursday, 01-01-2026

Gali Number 8E, Sector 53, Faridabad, 121005, Haryana, India
Latitude
28.347120°
Longitude
77.276448°
Local 16:42:55
GMT 11:12:55
Altitude 199.5 meters
Thursday, 01-01-2026

GPS Map
Camera Lite
Gali Number 8E, Sector 53, Faridabad, 121005, Haryana, India
Latitude
28.347153°
Longitude
77.276468°
Local 16:42:50
GMT 11:12:50
Altitude 200.5 meters
Thursday, 01-01-2026


GPS Map
Camera Lite
Gali Number 8E, Sector 53, Faridabad, 121005, Haryana, India
Latitude
28.347167°
Longitude
77.276494°
Local 16:42:44
GMT 11:12:44
Altitude 200.5 meters
Thursday, 01-01-2026

GPS Map
Camera Lite
Sector 53, Faridabad, 121005, Haryana, India
Latitude
28.347310°
Longitude
77.276824°
Local 16:42:18
GMT 11:12:18
Altitude 200.4 meters
Thursday, 01-01-2026

GPS Map
Camera Lite
Gali Number 8E, Sector 53, Faridabad, 121005, Haryana, India
Latitude
28.347246°
Longitude
77.276867°
Local 16:42:35
GMT 11:12:35
Altitude 200.4 meters
Thursday, 01-01-2026

GPS Map
Camera Lite
Sector 53, Faridabad, 121005, Haryana, India
Latitude
28.347162°
Longitude
77.276589°
Local 16:42:41
GMT 11:12:41
Altitude 200.3 meters
Thursday, 01-01-2026

GPS Map
Camera Lite
Sector 53, Faridabad, 121005,
Haryana, India
Latitude
28.347270°
Longitude
77.276830°
Local 16:42:03
GMT 11:12:03
Altitude 200.4 meters
Thursday, 01-01-2026

GPS Map
Camera Lite
Sector 53, Faridabad, 121005,
Haryana, India
Latitude
28.347322°
Longitude
77.276823°
Local 16:42:20
GMT 11:12:20
Altitude 200.4 meters
Thursday, 01-01-2026

GPS Map
Camera Lite
Sector 53, Faridabad, 121005,
Haryana, India
Latitude
28.347273°
Longitude
77.276829°
Local 16:42:16
GMT 11:12:16
Altitude 200.4 meters
Thursday, 01-01-2026

GPS Map
Camera Lite
Sector 53, Faridabad, 121005,
Haryana, India
Latitude
28.347348°
Longitude
77.276727°
Local 16:33:46
GMT 11:03:46
Altitude 200.8 meters
Thursday, 01-01-2026

GPS Map
Camera Lite
Sector 53, Faridabad, 121005,
Haryana, India
Latitude
28.347270°
Longitude
77.276830°
Local 16:42:00
GMT 11:12:00
Altitude 200.4 meters
Thursday, 01-01-2026

GPS Map
Camera Lite
Sector 53, Faridabad, 121005,
Haryana, India
Latitude
28.347324°
Longitude
77.276735°
Local 16:33:40
GMT 11:03:40
Altitude 201.5 meters
Thursday, 01-01-2026

GPS Map
Camera Lite
Sector 53, Faridabad, 121005,
Haryana, India
Latitude
28.347345°
Longitude
77.276818°
Local 16:32:13
GMT 11:02:13
Altitude 202.1 meters
Thursday, 01-01-2026

ADDONN POLYCOMPOUNDS PVT.LTD
GPS Map
Camera Lite
Sector 53, Faridabad, 121005,
Haryana, India
Latitude
28.347327°
Longitude
77.276735°
Local 16:33:52
GMT 11:03:52
Altitude 201.0 meters
Thursday, 01-01-2026


Sector 53, Faridabad, 121005,
Haryana, India
Latitude
28.347353°
Longitude
77.276753°
Local 16:32:21
GMT 11:02:21
Altitude 202.1 meters
Thursday, 01-01-2026

Annexure –R/218

Location:211, 212

Annexure –R/219

Location: 213



Annexure –R/220

Location: 214

Photos dated 02.01.2026 is enclosed as Annexure –R/221

Location: 215 , 216

Annexure –R/222

Location: 217

Annexure –R/223

Location:218

Sector 53, Faridabad, 121005,
Haryana, India
Latitude
28.358606°
Longitude
77.262688°
Local 15:36:00
GMT 10:06:00
Altitude 201.0 meters
Friday, 02-01-2026

Annexure –R/224

Location:219

Annexure –R/225

Location:220

Annexure –R/226

Location:221

Annexure –R/227

Location:222

Annexure –R/228

Location:223

Annexure –R/229

Location:224

Annexure –R/230

Location:225, 226

Annexure –R/231

Location:227







Annexure –R/232

Location: 228





Annexure –R/233

Location: 229

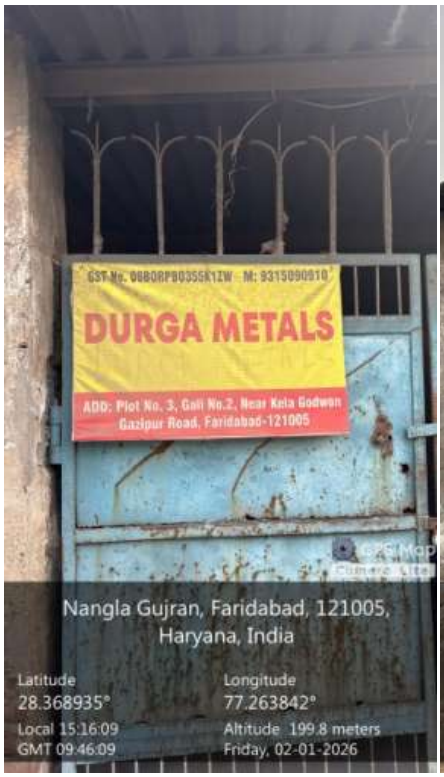



Annexure –R/234

Location:230

Annexure –R/235

Location:231

Annexure –R/236

Location:232







Annexure –R/237

Location:233



GPS Map Camera
Faridabad, Haryana, India
A20, Industrial Area, Ghazipur, Faridabad, Haryana
121005, India
Lat 28.368957° Long 77.264021°
Friday, 02/01/2026 01:08 PM GMT +05:30
Google

Annexure –R/238

Location:234

Annexure –R/239

Location:235

Annexure –R/240

Location:236

Photos dated 02.01.2026 is enclosed as Annexure –R/241

Location:237

Annexure –R/242

Location:238

Annexure –R/243

Location:239

Annexure –R/244

Location:240

Annexure –R/245

Location: 241

Annexure –R/246

Location:242



Annexure –R/247

Location:243





Annexure –R/248

Location:244

Annexure –R/249

Location:245







Annexure –R/250

Location:246





Annexure –R/251

Location:248

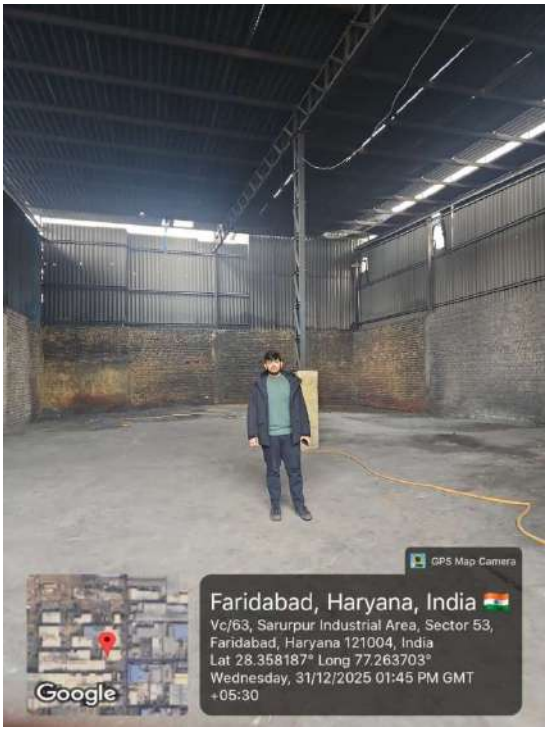

Annexure –R/252

Location:249



Annexure –R/253

Location:250



Annexure –R/254

Location:251



Annexure –R/255

Location:252

Annexure –R/256

Location:253, 259

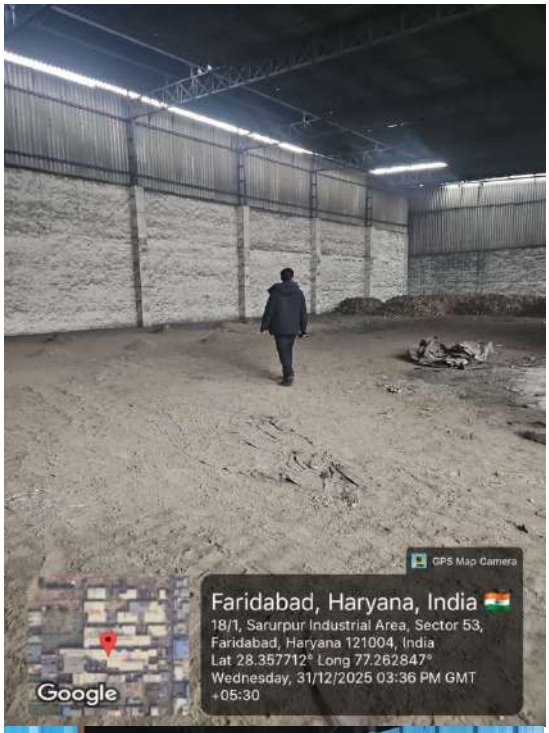



Annexure –R/257

Location:254



Annexure –R/258

Location: 255, 256, 260, 262





GPS Map Camera
Faridabad, Haryana, India
K18, Sarurpur Industrial Area, Sector 53,
Faridabad, Haryana 121004, India
Lat 28.357607° Long 77.263083°
Wednesday, 31/12/2025 03:58 PM GMT
+05:30
Google

Annexure –R/259

Location: 257

GPS Map Camera
Faridabad, Haryana, India
K18, Sarurpur Industrial Area, Sector 53,
Faridabad, Haryana 121004, India
Lat 28.357595° Long 77.263193°
Wednesday, 31/12/2025 04:09 PM GMT
+05:30
Google

GPS Map Camera
Faridabad, Haryana, India
K18, Sarurpur Industrial Area, Sector 53,
Faridabad, Haryana 121004, India
Lat 28.357577° Long 77.263212°
Wednesday, 31/12/2025 04:10 PM GMT
+05:30
Google


GPS Map Camera
Faridabad, Haryana, India
K18, Sarurpur Industrial Area, Sector 53,
Faridabad, Haryana 121004, India
Lat 28.357596° Long 77.263181°
Wednesday, 31/12/2025 04:09 PM GMT
+05:30
Google

Annexure –R/260

Location: 258

GPS Map Camera
Faridabad, Haryana, India
Vc9, Vc9, Sector 53, Faridabad, Haryana
121004, India
Lat 28.35786° Long 77.263284°
Wednesday, 31/12/2025 04:15 PM GMT
+05:30
Google


GPS Map Camera
Faridabad, Haryana, India
Vc9, Vc9, Sector 53, Faridabad, Haryana
121004, India
Lat 28.35777° Long 77.263322°
Wednesday, 31/12/2025 04:14 PM GMT
+05:30
Google


GPS Map Camera
Faridabad, Haryana, India
Vc9, Vc9, Sector 53, Faridabad, Haryana
121004, India
Lat 28.357799° Long 77.263278°
Wednesday, 31/12/2025 04:15 PM GMT
+05:30
Google

Annexure –R/261

Location:261



Annexure –R/262

Location: 263, 264





GPS Map Camera
Faridabad, Haryana, India
D17, Sarurpur Industrial Area, Sector 53,
Faridabad, Haryana 121004, India
Lat 28.357565° Long 77.263537°
Thursday, 01/01/2026 01:48 PM GMT +05:30
Google


GPS Map Camera
Faridabad, Haryana, India
A55, Sarurpur Industrial Area, Sector 53,
Faridabad, Haryana 121004, India
Lat 28.357678° Long 77.263577°
Thursday, 01/01/2026 01:48 PM GMT +05:30
Google

Annexure –R/263

Location:265

Annexure –R/264

Location: 266





Annexure –R/265

Location:268

GPS Map Camera
Faridabad, Haryana, India
38, Industrial Area, Ghazipur, Faridabad,
Haryana 121005, India
Lat 28.367098° Long 77.262993°
Sunday, 04/01/2026 01:30 PM GMT +05:30
Google

GPS Map Camera
Faridabad, Haryana, India
38, Industrial Area, Ghazipur, Faridabad,
Haryana 121005, India
Lat 28.366699° Long 77.26294°
Sunday, 04/01/2026 01:29 PM GMT +05:30
Google

GPS Map Camera
Faridabad, Haryana, India
38, Industrial Area, Ghazipur, Faridabad,
Haryana 121005, India
Lat 28.3667° Long 77.262926°
Sunday, 04/01/2026 01:28 PM GMT +05:30
Google

GPS Map Camera
Faridabad, Haryana, India
38, Industrial Area, Ghazipur, Faridabad,
Haryana 121005, India
Lat 28.3671° Long 77.262886°
Sunday, 04/01/2026 01:34 PM GMT +05:30
Google

GPS Map Camera
Faridabad, Haryana, India
38, Industrial Area, Ghazipur, Faridabad,
Haryana 121005, India
Lat 28.366701° Long 77.262944°
Sunday, 04/01/2026 01:29 PM GMT +05:30
Google

GPS Map Camera
Faridabad, Haryana, India
38, Industrial Area, Ghazipur, Faridabad,
Haryana 121005, India
Lat 28.367068° Long 77.262975°
Sunday, 04/01/2026 01:30 PM GMT +05:30
Google

GPS Map Camera
Faridabad, Haryana, India
38, Industrial Area, Ghazipur, Faridabad,
Haryana 121005, India
Lat 28.3671° Long 77.262998°
Sunday, 04/01/2026 01:30 PM GMT +05:30
Google

GPS Map Camera
Faridabad, Haryana, India
38, Industrial Area, Ghazipur, Faridabad,
Haryana 121005, India
Lat 28.367092° Long 77.2629°
Sunday, 04/01/2026 01:34 PM GMT +05:30
Google

GPS Map Camera
Faridabad, Haryana, India
38, Industrial Area, Ghazipur, Faridabad,
Haryana 121005, India
Lat 28.367009° Long 77.262907°
Sunday, 04/01/2026 01:29 PM GMT +05:30
Google


GPS Map Camera
Faridabad, Haryana, India
38, Industrial Area, Ghazipur, Faridabad,
Haryana 121005, India
Lat 28.36708° Long 77.262887°
Sunday, 04/01/2026 01:34 PM GMT +05:30
Google

GPS Map Camera
Faridabad, Haryana, India
38, Industrial Area, Ghazipur, Faridabad,
Haryana 121005, India
Lat 28.367076° Long 77.26297°
Sunday, 04/01/2026 01:30 PM GMT +05:30
Google

GPS Map Camera
Faridabad, Haryana, India
38, Industrial Area, Ghazipur, Faridabad,
Haryana 121005, India
Lat 28.367114° Long 77.262756°
Sunday, 04/01/2026 01:33 PM GMT +05:30
Google

VELMOLD PLASTICS PVT. LTD.
Ballabgarh - Sohna Road.
Village - Nangla-Gazipur. Faridabad (HR.)
Gst : 06AABCV8230D1ZM
GPS Map Camera
Faridabad, Haryana, India
38, Industrial Area, Ghazipur, Faridabad,
Haryana 121005, India
Lat 28.366604° Long 77.26293°
Sunday, 04/01/2026 01:26 PM GMT +05:30
Google

GPS Map Camera
Faridabad, Haryana, India
38, Industrial Area, Ghazipur, Faridabad,
Haryana 121005, India
Lat 28.367101° Long 77.263°
Sunday, 04/01/2026 01:30 PM GMT +05:30
Google

GPS Map Camera
Faridabad, Haryana, India
38, Industrial Area, Ghazipur, Faridabad,
Haryana 121005, India
Lat 28.3667° Long 77.262928°
Sunday, 04/01/2026 01:28 PM GMT +05:30
Google

GPS Map Camera
Faridabad, Haryana, India
38, Industrial Area, Ghazipur, Faridabad,
Haryana 121005, India
Lat 28.366592° Long 77.262947°
Sunday, 04/01/2026 01:26 PM GMT +05:30
Google

GPS Map Camera
Faridabad, Haryana, India
38, Industrial Area, Ghazipur, Faridabad,
Haryana 121005, India
Lat 28.366695° Long 77.262926°
Sunday, 04/01/2026 01:28 PM GMT +05:30
Google

Annexure –R/266

Location:270



Annexure –R/267

Location: 271



Annexure –R/268

Location:272



GPS Map Camera
Faridabad, Haryana, India
27/1, Sarurpur Industrial Area, Sector 53,
Faridabad, Haryana 121015, India
Lat 28.356438° Long 77.265849°
Tuesday, 06/01/2026 01:38 PM GMT +05:30
Google

Annexure –R/269

Location:273







Annexure –R/270

Location:274

Annexure –R/271

Location:275, 276

Annexure –R/272

Location: 277, 278

Annexure –R/273

Location:279

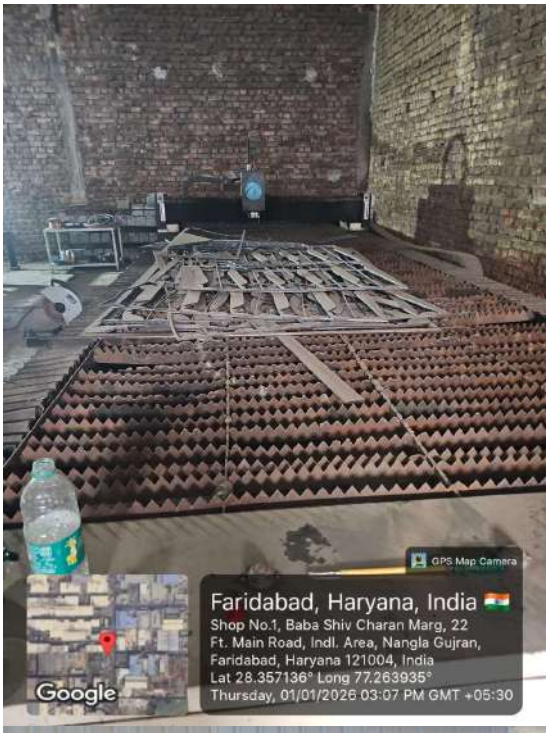


GPS Map Camera
Faridabad, Haryana, India
L01/a, Sarurpur Industrial Area, Sector 53,
Faridabad, Haryana 121004, India
Lat 28.35712° Long 77.263901°
Thursday, 01/01/2026 03:07 PM GMT +05:30
Google

GPS Map Camera
Faridabad, Haryana, India
L01/a, Sarurpur Industrial Area, Sector 53,
Faridabad, Haryana 121004, India
Lat 28.357112° Long 77.263834°
Thursday, 01/01/2026 03:08 PM GMT +05:30
Google

Annexure –R/274

Location:280



GPS Map Camera
Faridabad, Haryana, India
3/a, Sarurpur Industrial Area, Sector 53,
Faridabad, Haryana 121015, India
Lat 28.359248° Long 77.26423°
Tuesday, 06/01/2026 01:47 PM GMT +05:30
Google

GPS Map Camera
Faridabad, Haryana, India
3/a, Sarurpur Industrial Area, Sector 53,
Faridabad, Haryana 121015, India
Lat 28.35923° Long 77.264242°
Tuesday, 06/01/2026 01:47 PM GMT +05:30
Google

GPS Map Camera
Faridabad, Haryana, India
3/a, Sarurpur Industrial Area, Sector 53,
Faridabad, Haryana 121015, India
Lat 28.35923° Long 77.264242°
Tuesday, 06/01/2026 01:47 PM GMT +05:30
Google

GPS Map Camera
Faridabad, Haryana, India
3/a, Sarurpur Industrial Area, Sector 53,
Faridabad, Haryana 121015, India
Lat 28.359223° Long 77.264243°
Tuesday, 06/01/2026 01:47 PM GMT +05:30
Google

GPS Map Camera
Faridabad, Haryana, India
3/a, Sarurpur Industrial Area, Sector 53,
Faridabad, Haryana 121015, India
Lat 28.359223° Long 77.264243°
Tuesday, 06/01/2026 01:47 PM GMT +05:30
Google

Annexure –R/275

Location:281





GPS Map Camera
Faridabad, Haryana, India
3/a, Sarurpur Industrial Area, Sector 53,
Faridabad, Haryana 121015, India
Lat 28.359294° Long 77.26435°
Thursday, 01/01/2026 03:19 PM GMT +05:30
Google

Annexure –R/276

Location:282



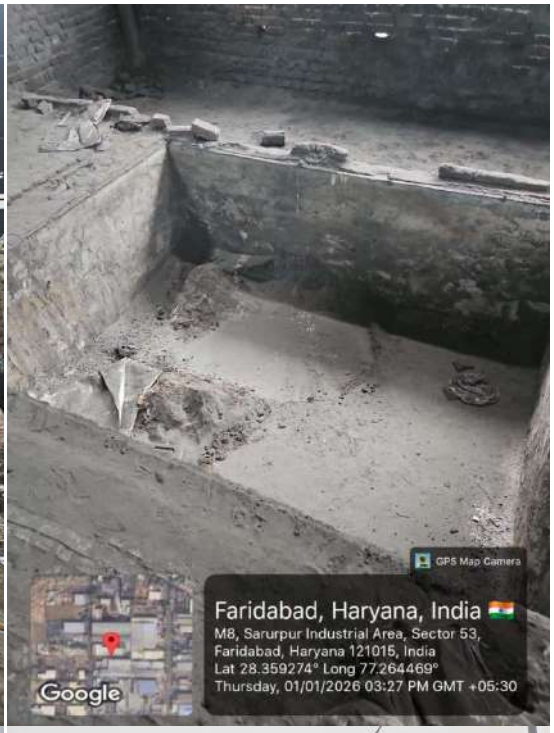

Annexure –R/277

Location:283

Annexure –R/278

Location:284



Annexure –R/279

Location:285

Annexure –R/280

Location:286, 287

Annexure –R/281

Location:288



Annexure –R/282

Location:289



Annexure –R/283

Location:290



Annexure –R/284

Location: 291, 292, 293,294

Annexure –R/285

Location: 295

Annexure –R/286

Location:296

Annexure –R/287

Location:297

Annexure –R/288

Location:298







GPS Map
Camera Lite
86WX+VJ3, Kheri Gujran, Haryana 121004, India
Latitude
28.34704064°
Longitude
77.24877191°
Local 03:44:14 PM
GMT 10:14:14 AM
Altitude 199 meters
Saturday, 10.01.2026


GPS Map
Camera Lite
86XX+3GG Saniya Garden, Kheri Gujran, Kureshipur, Haryana 121004, India
Latitude
28.34704664°
Longitude
77.24864132°
Local 03:43:19 PM
GMT 10:13:19 AM
Altitude 199 meters
Saturday, 10.01.2026

Annexure –R/289

Location:299





GPS Map
Camera Lite
86WX+VJ3, Kheri Gujran, Haryana 121004, India
Latitude
28.34697307°
Longitude
77.24866804°
Local 03:39:02 PM
GMT 10:09:02 AM
Altitude 199 meters
Saturday, 10.01.2026

Annexure –R/290

Location:300







GPS Map
Camera Lite
86WX+VJ3, Kheri Gujran, Haryana 121004, India
Latitude
28.34683075°
Longitude
77.24872715°
Local 03:54:06 PM
GMT 10:24:06 AM
Altitude 199 meters
Saturday, 10.01.2026

GPS Map
Camera Lite
86WX+VJ3, Kheri Gujran, Haryana 121004, India
Latitude
28.34684286°
Longitude
77.24874954°
Local 03:54:27 PM
GMT 10:24:27 AM
Altitude 199 meters
Saturday, 10.01.2026

Annexure –R/291

Location:301

GPS Map Camera
Faridabad, Haryana, India
Plot No 50 Gali, No 06e, Sarurpur Industrial Area,
Ballabgarh, Faridabad, Haryana 121015, India
Lat 28.347473° Long 77.274252°
Friday, 02/01/2026 01:06 PM GMT +05:30
Google

GPS Map Camera
Faridabad, Haryana, India
L4/a, Sarurpur Industrial Area, Sector 53,
Faridabad, Haryana 121015, India
Lat 28.347559° Long 77.274233°
Friday, 02/01/2026 12:49 PM GMT +05:30
Google

GPS Map Camera
Faridabad, Haryana, India
L4/a, Sarurpur Industrial Area, Sector 53,
Faridabad, Haryana 121015, India
Lat 28.347576° Long 77.274288°
Friday, 02/01/2026 12:49 PM GMT +05:30
Google


GPS Map Camera
Faridabad, Haryana, India
L4/a, Sarurpur Industrial Area, Sector 53,
Faridabad, Haryana 121015, India
Lat 28.347564° Long 77.274229°
Friday, 02/01/2026 12:49 PM GMT +05:30
Google

GPS Map Camera
Faridabad, Haryana, India
L4/a, Sarurpur Industrial Area, Sector 53,
Faridabad, Haryana 121015, India
Lat 28.347561° Long 77.27428°
Friday, 02/01/2026 12:48 PM GMT +05:30
Google

GPS Map Camera
Faridabad, Haryana, India
L4/a, Sarurpur Industrial Area, Sector 53,
Faridabad, Haryana 121015, India
Lat 28.347567° Long 77.274296°
Friday, 02/01/2026 12:48 PM GMT +05:30
Google

GPS Map Camera
Faridabad, Haryana, India
Plot No 50 Gali, No 06e, Sarurpur Industrial Area,
Ballabgarh, Faridabad, Haryana 121015, India
Lat 28.347473° Long 77.274252°
Friday, 02/01/2026 01:06 PM GMT +05:30
Google

Annexure –R/292

Location:302



GPS Map Camera
Faridabad, Haryana, India
54, Street No. 6e, Sarurpur Industrial Area,
Sector 53, Faridabad, Haryana 121015, India
Lat 28.34779° Long 77.273427°
Friday, 02/01/2026 12:31 PM GMT +05:30
Google

Power Generation
sudhir
GPS Map Camera
Faridabad, Haryana, India
Gali No 06 E, Plot No 52, Street No. 6e, Sarurpur
Industrial Area, Sector 53, Sarurpur, Faridabad,
Haryana 121015, India
Lat 28.34753° Long 77.273303°
Friday, 02/01/2026 12:33 PM GMT +05:30
Google

GPS Map Camera
Faridabad, Haryana, India
54, Street No. 6e, Sarurpur Industrial Area,
Sector 53, Faridabad, Haryana 121015, India
Lat 28.347563° Long 77.273404°
Friday, 02/01/2026 12:32 PM GMT +05:30
Google

SOHAL MACHINE TOOLS
GPS Map Camera
Faridabad, Haryana, India
54, Street No. 6e, Sarurpur Industrial Area,
Sector 53, Faridabad, Haryana 121015, India
Lat 28.34754° Long 77.273519°
Friday, 02/01/2026 12:41 PM GMT +05:30
Google

GPS Map Camera
Faridabad, Haryana, India
54, Street No. 6e, Sarurpur Industrial Area, Sector 53, Faridabad, Haryana 121015, India
Lat 28.347549° Long 77.273516°
Friday, 02/01/2026 12:40 PM GMT +05:30
Google

Annexure –R/293

Location:303



GPS Map Camera
Faridabad, Haryana, India
Gali, Plot No.50, Street No. 6e, Sarurpur Industrial Area, Ballabgarh, Sarurpur, Faridabad, Haryana 121015, India
Lat 28.347484° Long 77.272001°
Friday, 02/01/2026 01:12 PM GMT +05:30
Google


GPS Map Camera
Faridabad, Haryana, India
22, Sarurpur Industrial Area, Sector 53, Faridabad, Haryana 121015, India
Lat 28.347669° Long 77.271887°
Friday, 02/01/2026 01:41 PM GMT +05:30
Google

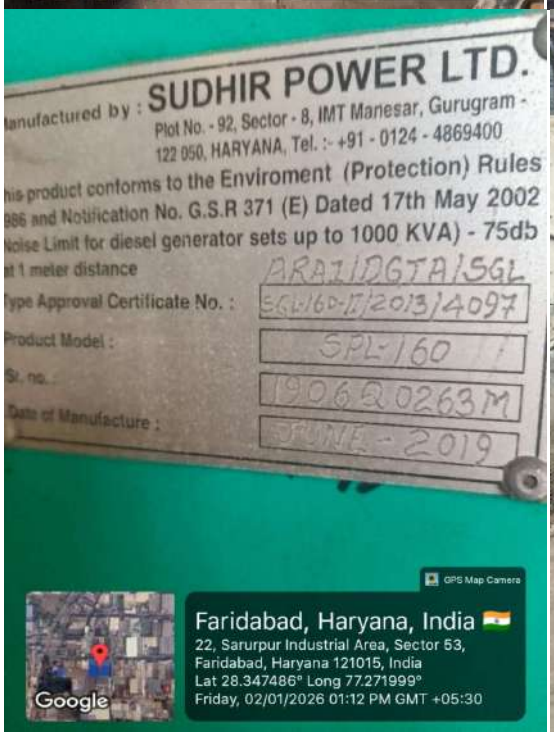
SUDHIR POWER LTD.
Plot No. - 92, Sector - 8, IMT Manesar, Gurugram - 122 050, HARYANA, Tel. :- +91 - 0124 - 4869400
his product conforms to the Enviroment (Protection) Rules 986 and Notification No. G.S.R 371 (E) Dated 17th May 2002
Noise Limit for diesel generator sets up to 1000 KVA) - 75db
at 1 meter distance
ARAI/DGTA/SGL
Type Approval Certificate No. :
SGL/60-II/2013/4097
Product Model :
SPL-160
Sr. no. :
19062 0263M
Date of Manufacture :
JUNE - 2019
GPS Map Camera
Faridabad, Haryana, India
22, Sarurpur Industrial Area, Sector 53, Faridabad, Haryana 121015, India
Lat 28.347486° Long 77.271999°
Friday, 02/01/2026 01:12 PM GMT +05:30
Google

AKHIL CASTERS & ENGINEERS
GPS Map Camera
Faridabad, Haryana, India
Gali, Plot No.50, Street No. 6e, Sarurpur Industrial Area, Ballabgarh, Sarurpur, Faridabad, Haryana 121015, India
Lat 28.347463° Long 77.271924°
Friday, 02/01/2026 01:47 PM GMT +05:30
Google


GPS Map Camera
Faridabad, Haryana, India
22, Sarurpur Industrial Area, Sector 53,
Faridabad, Haryana 121015, India
Lat 28.347577° Long 77.272037°
Friday, 02/01/2026 01:15 PM GMT +05:30
Google


GPS Map Camera
Faridabad, Haryana, India
22, Sarurpur Industrial Area, Sector 53,
Faridabad, Haryana 121015, India
Lat 28.347634° Long 77.271985°
Friday, 02/01/2026 01:16 PM GMT +05:30
Google

GPS Map Camera
Faridabad, Haryana, India
22, Sarurpur Industrial Area, Sector 53,
Faridabad, Haryana 121015, India
Lat 28.347568° Long 77.271964°
Friday, 02/01/2026 01:13 PM GMT +05:30
Google

GPS Map Camera
Faridabad, Haryana, India
22, Sarurpur Industrial Area, Sector 53,
Faridabad, Haryana 121015, India
Lat 28.347657° Long 77.271887°
Friday, 02/01/2026 01:41 PM GMT +05:30
Google

GPS Map Camera
Faridabad, Haryana, India
22, Sarurpur Industrial Area, Sector 53,
Faridabad, Haryana 121015, India
Lat 28.347754° Long 77.271865°
Friday, 02/01/2026 01:16 PM GMT +05:30
Google

GPS Map Camera
Faridabad, Haryana, India
22, Sarurpur Industrial Area, Sector 53,
Faridabad, Haryana 121015, India
Lat 28.347796° Long 77.271976°
Friday, 02/01/2026 01:14 PM GMT +05:30
Google

GPS Map Camera
Faridabad, Haryana, India
22, Sarurpur Industrial Area, Sector 53,
Faridabad, Haryana 121015, India
Lat 28.347756° Long 77.271887°
Friday, 02/01/2026 01:16 PM GMT +05:30
Google


GPS Map Camera
Faridabad, Haryana, India
22, Sarurpur Industrial Area, Sector 53,
Faridabad, Haryana 121015, India
Lat 28.347681° Long 77.271886°
Friday, 02/01/2026 01:41 PM GMT +05:30
Google


GPS Map Camera
Faridabad, Haryana, India
22, Sarurpur Industrial Area, Sector 53,
Faridabad, Haryana 121015, India
Lat 28.347627° Long 77.271935°
Friday, 02/01/2026 01:14 PM GMT +05:30
Google

GPS Map Camera
Faridabad, Haryana, India
22, Sarurpur Industrial Area, Sector 53,
Faridabad, Haryana 121015, India
Lat 28.347608° Long 77.271927°
Friday, 02/01/2026 01:13 PM GMT +05:30
Google


GPS Map Camera
Faridabad, Haryana, India
22, Sarurpur Industrial Area, Sector 53,
Faridabad, Haryana 121015, India
Lat 28.347578° Long 77.271989°
Friday, 02/01/2026 01:13 PM GMT +05:30
Google


GPS Map Camera
Faridabad, Haryana, India
22, Sarurpur Industrial Area, Sector 53,
Faridabad, Haryana 121015, India
Lat 28.347581° Long 77.27199°
Friday, 02/01/2026 01:13 PM GMT +05:30
Google

AKHIL CASTERS & ENGINEERS
GPS Map Camera
Faridabad, Haryana, India
Gali, Plot No.50, Street No. 6e, Sarurpur Industrial Area, Ballabgarh, Sarurpur, Faridabad, Haryana 121015, India
Lat 28.347466° Long 77.271928°
Friday, 02/01/2026 01:47 PM GMT +05:30
Google


GPS Map Camera
Faridabad, Haryana, India
22, Sarurpur Industrial Area, Sector 53, Faridabad, Haryana 121015, India
Lat 28.347834° Long 77.271992°
Friday, 02/01/2026 01:14 PM GMT +05:30
Google

Faridabad, Haryana, India
22, Sarurpur Industrial Area, Sector 53, Faridabad, Haryana 121015, India
Lat 28.347578° Long 77.272033°
Friday, 02/01/2026 01:15 PM GMT +05:30
Google

Annexure –R/294

Location:304


GPS Map Camera
Faridabad, Haryana, India
87wc+ww6, Sarurpur Industrial Area, Sector 53, Faridabad, Haryana 121015, India
Lat 28.347346° Long 77.272322°
Friday, 02/01/2026 02:07 PM GMT +05:30
Google


GPS Map Camera
Faridabad, Haryana, India
87wc+ww6, Sarurpur Industrial Area, Sector 53, Faridabad, Haryana 121015, India
Lat 28.347192° Long 77.272281°
Friday, 02/01/2026 02:08 PM GMT +05:30
Google

GPS Map Camera
Faridabad, Haryana, India
87wc+ww6, Sarurpur Industrial Area, Sector 53, Faridabad, Haryana 121015, India
Lat 28.347328° Long 77.272386°
Friday, 02/01/2026 02:07 PM GMT +05:30
Google

GPS Map Camera
Faridabad, Haryana, India
Gali, Plot No.50, Street No. 6e, Sarurpur Industrial Area, Ballabgarh, Sarurpur, Faridabad, Haryana 121015, India
Lat 28.347474° Long 77.272258°
Friday, 02/01/2026 02:28 PM GMT +05:30
Google

GPS Map Camera
Faridabad, Haryana, India
87wc+ww6, Sarurpur Industrial Area, Sector 53, Faridabad, Haryana 121015, India
Lat 28.347224° Long 77.272296°
Friday, 02/01/2026 02:10 PM GMT +05:30
Google


GPS Map Camera
Faridabad, Haryana, India
87wc+ww6, Sarurpur Industrial Area, Sector 53, Faridabad, Haryana 121015, India
Lat 28.347192° Long 77.272285°
Friday, 02/01/2026 02:08 PM GMT +05:30
Google

GPS Map Camera
Faridabad, Haryana, India
87wc+ww6, Sarurpur Industrial Area, Sector 53, Faridabad, Haryana 121015, India
Lat 28.347258° Long 77.272286°
Friday, 02/01/2026 02:07 PM GMT +05:30
Google

GPS Map Camera
Faridabad, Haryana, India
Gali, Plot No.50, Street No. 6e, Sarurpur Industrial Area, Ballabgarh, Sarurpur, Faridabad, Haryana 121015, India
Lat 28.347478° Long 77.271938°
Friday, 02/01/2026 02:07 PM GMT +05:30
Google

GPS Map Camera
Faridabad, Haryana, India
Gali, Plot No.50, Street No. 6e, Sarurpur Industrial Area, Ballabgarh, Sarurpur, Faridabad, Haryana 121015, India
Lat 28.34747° Long 77.272261°
Friday, 02/01/2026 02:28 PM GMT +05:30
Google

Annexure –R/295

Location:305



GPS Map Camera
7011902987, Haryana, India
Gali No - 8e/1, Plot No - 11 , Sarurpoor, Industrial- Area, Ballabgarh Faridabad, Haryana, Pin No -121005, Sarurpur Industrial Area, Sector 53, 7011902987, Haryana 121015, India
Lat 28.346202° Long 77.273042°
Friday, 02/01/2026 02:34 PM GMT +05:30
Google

GANESH CASTINGS
GPS Map Camera
7011902987, Haryana, India
Gali No - 8e/1, Plot No - 11 , Sarurpoor, Industrial- Area, Ballabgarh Faridabad, Haryana, Pin No -121005, Sarurpur Industrial Area, Sector 53, 7011902987, Haryana 121015, India
Lat 28.346253° Long 77.273128°
Friday, 02/01/2026 02:51 PM GMT +05:30
Google

GANESH CASTINGS
GPS Map Camera
7011902987, Haryana, India
Gali No - 8e/1, Plot No - 11 , Sarurpoor, Industrial- Area, Ballabgarh Faridabad, Haryana, Pin No -121005, Sarurpur Industrial Area, Sector 53, 7011902987, Haryana 121015, India
Lat 28.346254° Long 77.27313°
Friday, 02/01/2026 02:51 PM GMT +05:30
Google

GPS Map Camera
7011902987, Haryana, India
Gali No - 8e/1, Plot No - 11 , Sarurpoor, Industrial- Area, Ballabgarh Faridabad, Haryana, Pin No -121005, Sarurpur Industrial Area, Sector 53, 7011902987, Haryana 121015, India
Lat 28.346205° Long 77.273041°
Friday, 02/01/2026 02:34 PM GMT +05:30
Google

MOB. 9310834553, 7011902987
GANESH CASTINGS
GSTIN No. : 06FHSPS8311E1ZY
MANUFACTURES OF : MS/STEEL MAGNIZE, ALLOY &
NON FERROUS CASTINGS ETC.
Add. Plot No. 11, Gali No. 8. E/1, Saroorpur
Industrial Area, Ballabgara-121004, Faridabad
GPS Map Camera
Faridabad, Haryana, India
87wf+f78, 33 Feet Rd, Sarurpur Industrial Area, Ballabhgarh, Faridabad, Haryana 121015, India
Lat 28.346262° Long 77.2732°
Friday, 02/01/2026 02:33 PM GMT +05:30
Google

GPS Map Camera
7011902987, Haryana, India
Gali No - 8e/1, Plot No - 11 , Sarurpoor, Industrial- Area, Ballabgarh Faridabad, Haryana, Pin No -121005, Sarurpur Industrial Area, Sector 53, 7011902987, Haryana 121015, India
Lat 28.346242° Long 77.272942°
Friday, 02/01/2026 02:35 PM GMT +05:30
Google

GPS Map Camera
7011902987, Haryana, India
Gali No - 8e/1, Plot No - 11 , Sarurpoor, Industrial- Area, Ballabgarh Faridabad, Haryana, Pin No -121005, Sarurpur Industrial Area, Sector 53, 7011902987, Haryana 121015, India
Lat 28.346208° Long 77.273038°
Friday, 02/01/2026 02:34 PM GMT +05:30
Google

GPS Map Camera
7011902987, Haryana, India
Gali No - 8e/1, Plot No - 11 , Sarurpoor, Industrial- Area, Ballabgarh Faridabad, Haryana, Pin No -121005, Sarurpur Industrial Area, Sector 53, 7011902987, Haryana 121015, India
Lat 28.346195° Long 77.273066°
Friday, 02/01/2026 02:34 PM GMT +05:30
Google

GPS Map Camera
7011902987, Haryana, India
Gali No - 8e/1, Plot No - 11 , Sarurpoor, Industrial- Area, Ballabgarh Faridabad, Haryana, Pin No -121005, Sarurpur Industrial Area, Sector 53, 7011902987, Haryana 121015, India
Lat 28.346244° Long 77.272954°
Friday, 02/01/2026 02:35 PM GMT +05:30
Google

GPS Map Camera
7011902987, Haryana, India
Gali No - 8e/1, Plot No - 11 , Sarurpoor, Industrial- Area, Ballabgarh Faridabad, Haryana, Pin No -121005, Sarurpur Industrial Area, Sector 53, 7011902987, Haryana 121015, India
Lat 28.346242° Long 77.272945°
Friday, 02/01/2026 02:35 PM GMT +05:30
Google

Annexure –R/296

Location:306



GPS Map Camera
Faridabad, Haryana, India
87rf+v8, Sarurpur Village, Sector 53, Faridabad, Haryana 121015, India
Lat 28.342596° Long 77.273124°
Friday, 02/01/2026 03:13 PM GMT +05:30
Google


GPS Map Camera
Faridabad, Haryana, India
87rf+v8, Sarurpur Village, Sector 53, Faridabad, Haryana 121015, India
Lat 28.342595° Long 77.273128°
Friday, 02/01/2026 03:13 PM GMT +05:30
Google

GPS Map Camera
Faridabad, Haryana, India
87rf+v8, Sarurpur Village, Sector 53, Faridabad, Haryana 121015, India
Lat 28.342528° Long 77.273288°
Friday, 02/01/2026 03:12 PM GMT +05:30
Google

GPS Map Camera
Region, Haryana, India
30 Feet Road, Saroorpur, Ncr, Sarurpur Village, Sector 53, Region, Haryana 121015, India
Lat 28.342593° Long 77.273193°
Friday, 02/01/2026 03:12 PM GMT +05:30
Google


GPS Map Camera
Region, Haryana, India
30 Feet Road, Saroorpur, Ncr, Sarurpur Village,
Sector 53, Region, Haryana 121015, India
Lat 28.34263° Long 77.273197°
Friday, 02/01/2026 03:12 PM GMT +05:30
Google

GPS Map Camera
Faridabad, Haryana, India
87rf+v8, Sarurpur Village, Sector 53, Faridabad,
Haryana 121015, India
Lat 28.342605° Long 77.27314°
Friday, 02/01/2026 03:12 PM GMT +05:30
Google


GPS Map Camera
Region, Haryana, India
30 Feet Road, Saroorpur, Ncr, Sarurpur Village,
Sector 53, Region, Haryana 121015, India
Lat 28.342613° Long 77.27322°
Friday, 02/01/2026 03:12 PM GMT +05:30
Google

GPS Map Camera
Region, Haryana, India
30 Feet Road, Saroorpur, Ncr, Sarurpur Village,
Sector 53, Region, Haryana 121015, India
Lat 28.342516° Long 77.273352°
Friday, 02/01/2026 03:19 PM GMT +05:30
Google

GPS Map Camera
Faridabad, Haryana, India
87rf+v8, Sarurpur Village, Sector 53, Faridabad,
Haryana 121015, India
Lat 28.342589° Long 77.273103°
Friday, 02/01/2026 03:13 PM GMT +05:30
Google

Annexure –R/297

Location:307







Annexure –R/298

Location:308







JEET INDUSTRIES
GPS Map Camera
Faridabad, Haryana, India
87rf+v8, Sarurpur Village, Sector 53, Faridabad, Haryana 121015, India
Lat 28.342298° Long 77.273398°
Friday, 02/01/2026 03:48 PM GMT +05:30
Google

JEET INDUSTRIES
GPS Map Camera
Faridabad, Haryana, India
87rf+v8, Sarurpur Village, Sector 53, Faridabad, Haryana 121015, India
Lat 28.342311° Long 77.273384°
Friday, 02/01/2026 03:49 PM GMT +05:30
Google

Annexure –R/299

Location:309








GPS Map Camera
Region, Haryana, India
30 Feet Road, Saroorpur, Ncr, Sarurpur Village,
Sector 53, Region, Haryana 121015, India
Lat 28.342568° Long 77.273447°
Friday, 02/01/2026 03:52 PM GMT +05:30
Google


GPS Map Camera
Region, Haryana, India
30 Feet Road, Saroorpur, Ncr, Sarurpur Village,
Sector 53, Region, Haryana 121015, India
Lat 28.342565° Long 77.273463°
Friday, 02/01/2026 03:53 PM GMT +05:30
Google


GPS Map Camera
Region, Haryana, India
30 Feet Road, Saroorpur, Ncr, Sarurpur Village,
Sector 53, Region, Haryana 121015, India
Lat 28.342568° Long 77.273453°
Friday, 02/01/2026 03:53 PM GMT +05:30
Google

Annexure –R/300

Location:310




GPS Map Camera
Region, Haryana, India
30 Feet Road, Saroorpur, Ncr, Sarurpur Village,
Sector 53, Region, Haryana 121015, India
Lat 28.342612° Long 77.273716°
Friday, 02/01/2026 04:11 PM GMT +05:30
Google

GPS Map Camera
Region, Haryana, India
30 Feet Road, Saroorpur, Ncr, Sarurpur Village,
Sector 53, Region, Haryana 121015, India
Lat 28.34264° Long 77.273664°
Friday, 02/01/2026 04:12 PM GMT +05:30
Google

GPS Map Camera
Region, Haryana, India
30 Feet Road, Saroorpur, Ncr, Sarurpur Village,
Sector 53, Region, Haryana 121015, India
Lat 28.342662° Long 77.273624°
Friday, 02/01/2026 04:12 PM GMT +05:30
Google


GPS Map Camera
Region, Haryana, India
30 Feet Road, Saroorpur, Ncr, Sarurpur Village,
Sector 53, Region, Haryana 121015, India
Lat 28.342618° Long 77.273717°
Friday, 02/01/2026 04:11 PM GMT +05:30
Google

GPS Map Camera
Region, Haryana, India
30 Feet Road, Saroorpur, Ncr, Sarurpur Village,
Sector 53, Region, Haryana 121015, India
Lat 28.342678° Long 77.27378°
Friday, 02/01/2026 04:21 PM GMT +05:30
Google


GPS Map Camera
Region, Haryana, India
30 Feet Road, Saroorpur, Ncr, Sarurpur Village,
Sector 53, Region, Haryana 121015, India
Lat 28.342674° Long 77.27373°
Friday, 02/01/2026 04:11 PM GMT +05:30
Google

GPS Map Camera
Region, Haryana, India
30 Feet Road, Saroorpur, Ncr, Sarurpur Village,
Sector 53, Region, Haryana 121015, India
Lat 28.342619° Long 77.27369°
Friday, 02/01/2026 04:12 PM GMT +05:30
Google

GPS Map Camera
Region, Haryana, India
30 Feet Road, Saroorpur, Ncr, Sarurpur Village,
Sector 53, Region, Haryana 121015, India
Lat 28.342678° Long 77.27378°
Friday, 02/01/2026 04:21 PM GMT +05:30
Google


GPS Map Camera
Region, Haryana, India
30 Feet Road, Saroorpur, Ncr, Sarurpur Village,
Sector 53, Region, Haryana 121015, India
Lat 28.34262° Long 77.273693°
Friday, 02/01/2026 04:12 PM GMT +05:30
Google

Annexure –R/301

Location:311





GPS Map Camera
Region, Haryana, India
30 Feet Road, Saroorpur, Ncr, Sarurpur Village,
Sector 53, Region, Haryana 121015, India
Lat 28.342619° Long 77.27369°
Friday, 02/01/2026 04:12 PM GMT +05:30
Google


GPS Map Camera
Region, Haryana, India
30 Feet Road, Saroorpur, Ncr, Sarurpur Village,
Sector 53, Region, Haryana 121015, India
Lat 28.342612° Long 77.273716°
Friday, 02/01/2026 04:11 PM GMT +05:30
Google

GPS Map Camera
Region, Haryana, India
30 Feet Road, Saroorpur, Ncr, Sarurpur Village,
Sector 53, Region, Haryana 121015, India
Lat 28.342711° Long 77.273511°
Friday, 02/01/2026 04:14 PM GMT +05:30
Google


GPS Map Camera
Region, Haryana, India
30 Feet Road, Saroorpur, Ncr, Sarurpur Village,
Sector 53, Region, Haryana 121015, India
Lat 28.342674° Long 77.27373°
Friday, 02/01/2026 04:11 PM GMT +05:30
Google

GPS Map Camera
Region, Haryana, India
30 Feet Road, Saroorpur, Ncr, Sarurpur Village,
Sector 53, Region, Haryana 121015, India
Lat 28.342662° Long 77.273624°
Friday, 02/01/2026 04:12 PM GMT +05:30
Google


GPS Map Camera
Region, Haryana, India
30 Feet Road, Saroorpur, Ncr, Sarurpur Village,
Sector 53, Region, Haryana 121015, India
Lat 28.342685° Long 77.273586°
Friday, 02/01/2026 04:12 PM GMT +05:30
Google

GPS Map Camera
Region, Haryana, India
30 Feet Road, Saroorpur, Ncr, Sarurpur Village,
Sector 53, Region, Haryana 121015, India
Lat 28.3427° Long 77.273753°
Friday, 02/01/2026 04:11 PM GMT +05:30
Google

GPS Map Camera
Region, Haryana, India
30 Feet Road, Saroorpur, Ncr, Sarurpur Village,
Sector 53, Region, Haryana 121015, India
Lat 28.34262° Long 77.273693°
Friday, 02/01/2026 04:12 PM GMT +05:30
Google

GPS Map Camera
Region, Haryana, India
30 Feet Road, Saroorpur, Ncr, Sarurpur Village,
Sector 53, Region, Haryana 121015, India
Lat 28.34264° Long 77.273664°
Friday, 02/01/2026 04:12 PM GMT +05:30
Google

Annexure –R/302

Location:312

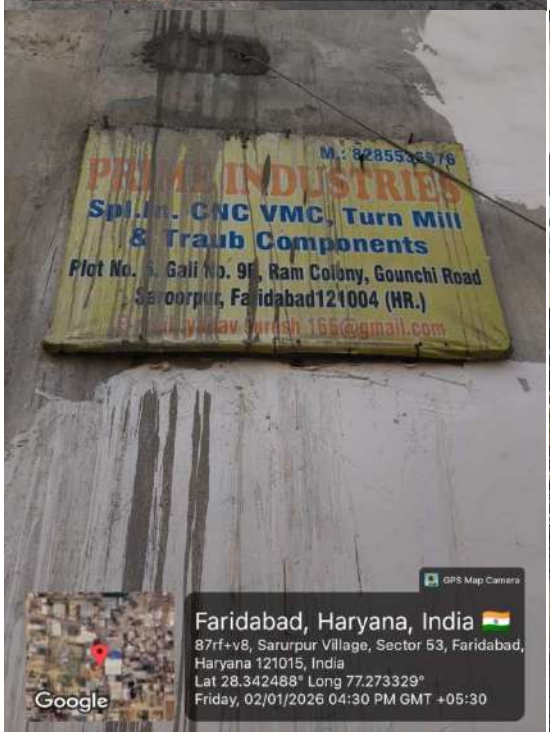


GPS Map Camera
Faridabad, Haryana, India
87rf+v8, Sarurpur Village, Sector 53, Faridabad, Haryana 121015, India
Lat 28.342451° Long 77.273347°
Friday, 02/01/2026 04:30 PM GMT +05:30
Google


GPS Map Camera
Faridabad, Haryana, India
87rf+v8, Sarurpur Village, Sector 53, Faridabad, Haryana 121015, India
Lat 28.342444° Long 77.273364°
Friday, 02/01/2026 04:30 PM GMT +05:30
Google

GPS Map Camera
Faridabad, Haryana, India
87rf+v8, Sarurpur Village, Sector 53, Faridabad, Haryana 121015, India
Lat 28.342409° Long 77.273378°
Friday, 02/01/2026 04:30 PM GMT +05:30
Google


GPS Map Camera
Faridabad, Haryana, India
87rf+v8, Sarurpur Village, Sector 53, Faridabad, Haryana 121015, India
Lat 28.342423° Long 77.273379°
Friday, 02/01/2026 04:30 PM GMT +05:30
Google

GPS Map Camera
Faridabad, Haryana, India
87rf+v8, Sarurpur Village, Sector 53, Faridabad, Haryana 121015, India
Lat 28.34244° Long 77.273353°
Friday, 02/01/2026 04:30 PM GMT +05:30
Google

GPS Map Camera
Faridabad, Haryana, India
87rf+v8, Sarurpur Village, Sector 53, Faridabad, Haryana 121015, India
Lat 28.342426° Long 77.273379°
Friday, 02/01/2026 04:30 PM GMT +05:30
Google

Annexure –R/303

Location:313





GPS Map Camera
Sarurpur, Haryana, India
Plot No. 1, Jaggar Complex, Area, Gonchi Road, Sarurpur, Haryana 121015, India
Lat 28.341922° Long 77.273488°
Friday, 02/01/2026 04:51 PM GMT +05:30
Google


GPS Map Camera
Sarurpur, Haryana, India
Plot No. 1, Jaggar Complex, Area, Gonchi Road, Sarurpur, Haryana 121015, India
Lat 28.341956° Long 77.273438°
Friday, 02/01/2026 04:51 PM GMT +05:30
Google

GPS Map Camera
Sarurpur, Haryana, India
Plot No. 1, Jaggar Complex, Area, Gonchi Road, Sarurpur, Haryana 121015, India
Lat 28.341955° Long 77.273549°
Friday, 02/01/2026 04:52 PM GMT +05:30
Google


GPS Map Camera
Sarurpur, Haryana, India
Plot No. 1, Jaggar Complex, Area, Gonchi Road, Sarurpur, Haryana 121015, India
Lat 28.341936° Long 77.273364°
Friday, 02/01/2026 04:59 PM GMT +05:30
Google

GPS Map Camera
Sarurpur, Haryana, India
Plot No. 1, Jaggar Complex, Area, Gonchi Road, Sarurpur, Haryana 121015, India
Lat 28.341924° Long 77.273479°
Friday, 02/01/2026 04:51 PM GMT +05:30
Google

GPS Map Camera
Sarurpur, Haryana, India
Plot No. 1, Jaggar Complex, Area, Gonchi Road, Sarurpur, Haryana 121015, India
Lat 28.341951° Long 77.27355°
Friday, 02/01/2026 04:51 PM GMT +05:30
Google


GPS Map Camera
Sarurpur, Haryana, India
Plot No. 1, Jaggar Complex, Area, Gonchi Road, Sarurpur, Haryana 121015, India
Lat 28.341979° Long 77.273582°
Friday, 02/01/2026 04:52 PM GMT +05:30
Google

Annexure –R/304

Location:314

GPS Map Camera
Sarurpur, Haryana, India
Plot No. 1, Jaggar Complex, Area, Gonchi Road, Sarurpur, Haryana 121015, India
Lat 28.34166° Long 77.27341°
Friday, 02/01/2026 05:03 PM GMT +05:30
Google

GPS Map
Camera Lite
87RF+V8, Sarurpur Village, Sector 53, Faridabad, Sarurpur, Haryana 121015, India
Latitude
28.34260746°
Longitude
77.27297526°
Local 03:12:38 PM
GMT 09:42:38 AM
Altitude 199 meters
Friday, 02.01.2026


GPS Map
Camera Lite
87RF+V8, Sarurpur Village, Sector 53, Faridabad, Sarurpur, Haryana 121015, India
Latitude
28.34256384°
Longitude
77.27300083°
Local 03:13:28 PM
GMT 09:43:28 AM
Altitude 199 meters
Friday, 02.01.2026


GPS Map
Camera Lite
87RF+V8, Sarurpur Village, Sector 53, Faridabad, Sarurpur, Haryana 121015, India
Latitude
28.34256797°
Longitude
77.27299476°
Local 03:13:33 PM
GMT 09:43:33 AM
Altitude 199 meters
Friday, 02.01.2026


GPS Map
Camera Lite
87RF+V8, Sarurpur Village, Sector 53, Faridabad, Sarurpur, Haryana 121015, India
Latitude
28.34266444°
Longitude
77.27297973°
Local 03:14:08 PM
GMT 09:44:08 AM
Altitude 199 meters
Friday, 02.01.2026

Annexure –R/305

Location:315

GPS Map Camera
Sarurpur, Haryana, India
Plot No. 1, Jaggar Complex, Area, Gonchi Road, Sarurpur, Haryana 121015, India
Lat 28.341944° Long 77.273333°
Friday, 02/01/2026 05:14 PM GMT +05:30
Google

GPS Map Camera
Sarurpur, Haryana, India
Plot No. 1, Jaggar Complex, Area, Gonchi Road, Sarurpur, Haryana 121015, India
Lat 28.341945° Long 77.273342°
Friday, 02/01/2026 05:14 PM GMT +05:30
Google

Annexure –R/306

Location:316

GPS Map Camera
Sarurpur, Haryana, India
Plot No. 1, Jaggar Complex, Area, Gonchi Road, Sarurpur, Haryana 121015, India
Lat 28.341945° Long 77.273342°
Friday, 02/01/2026 05:14 PM GMT +05:30
Google

GPS Map Camera
Sarurpur, Haryana, India
Plot No. 1, Jaggar Complex, Area, Gonchi Road, Sarurpur, Haryana 121015, India
Lat 28.341944° Long 77.273333°
Friday, 02/01/2026 05:14 PM GMT +05:30
Google

Annexure –R/307

Location:317





GPS Map Camera
Sarurpur, Haryana, India
87rf+q3j, Gochi Rd, Sarurpur, Haryana
121015, India
Lat 28.341529° Long 77.272667°
Friday, 02/01/2026 05:19 PM GMT +05:30
Google

GPS Map Camera
Faridabad, Haryana, India
87rc+qxh, Sarurpur Industrial Area, Sector 53,
Faridabad, Haryana 121015, India
Lat 28.341328° Long 77.272342°
Friday, 02/01/2026 05:27 PM GMT +05:30
Google


GPS Map Camera
Faridabad, Haryana, India
87rc+qxh, Sarurpur Industrial Area, Sector 53,
Faridabad, Haryana 121015, India
Lat 28.341385° Long 77.272334°
Friday, 02/01/2026 05:30 PM GMT +05:30
Google


GPS Map Camera
Faridabad, Haryana, India
87rc+qxh, Sarurpur Industrial Area, Sector 53,
Faridabad, Haryana 121015, India
Lat 28.341349° Long 77.27234°
Friday, 02/01/2026 05:27 PM GMT +05:30
Google

GPS Map Camera
Faridabad, Haryana, India
87rc+mmc Prajapati Nivas, Sarurpur Village, Sector 53, Faridabad, Haryana 121015, India
Lat 28.341146° Long 77.272287°
Friday, 02/01/2026 05:39 PM GMT +05:30
Google

GPS Map Camera
Faridabad, Haryana, India
87rc+qxh, Sarurpur Industrial Area, Sector 53, Faridabad, Haryana 121015, India
Lat 28.341288° Long 77.27241°
Friday, 02/01/2026 05:26 PM GMT +05:30
Google

GPS Map Camera
Faridabad, Haryana, India
87rc+qxh, Sarurpur Industrial Area, Sector 53, Faridabad, Haryana 121015, India
Lat 28.341271° Long 77.272314°
Friday, 02/01/2026 05:25 PM GMT +05:30
Google


GPS Map Camera
Faridabad, Haryana, India
87rc+qxh, Sarurpur Industrial Area, Sector 53, Faridabad, Haryana 121015, India
Lat 28.341356° Long 77.272341°
Friday, 02/01/2026 05:27 PM GMT +05:30
Google


GPS Map Camera
Faridabad, Haryana, India
87rc+qxh, Sarurpur Industrial Area, Sector 53,
Faridabad, Haryana 121015, India
Lat 28.341272° Long 77.272315°
Friday, 02/01/2026 05:26 PM GMT +05:30
Google

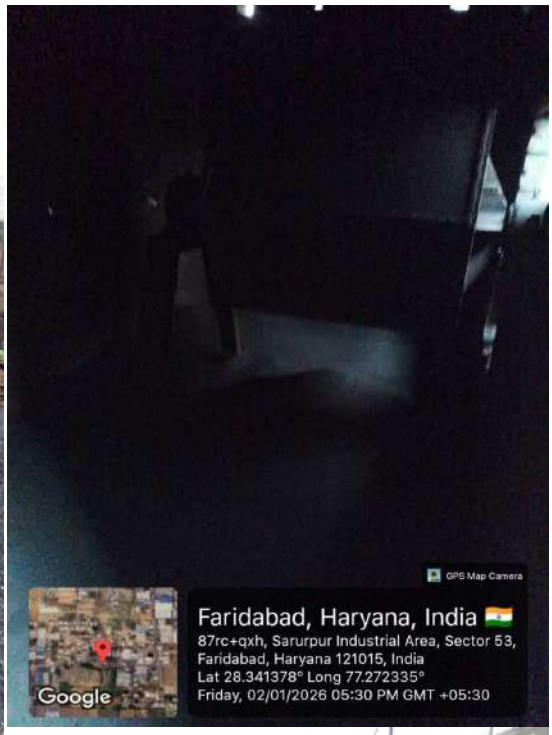
GPS Map Camera
Faridabad, Haryana, India
87rc+qxh, Sarurpur Industrial Area, Sector 53,
Faridabad, Haryana 121015, India
Lat 28.341378° Long 77.272335°
Friday, 02/01/2026 05:30 PM GMT +05:30
Google

GPS Map Camera
Faridabad, Haryana, India
87rc+qxh, Sarurpur Industrial Area, Sector 53,
Faridabad, Haryana 121015, India
Lat 28.341265° Long 77.27231°
Friday, 02/01/2026 05:25 PM GMT +05:30
Google

GPS Map Camera
Faridabad, Haryana, India
87rc+qxh, Sarurpur Industrial Area, Sector 53,
Faridabad, Haryana 121015, India
Lat 28.341384° Long 77.272345°
Friday, 02/01/2026 05:27 PM GMT +05:30
Google


GPS Map Camera
Faridabad, Haryana, India
87rc+mmc Prajapati Nivas, Sarurpur Village,
Sector 53, Faridabad, Haryana 121015, India
Lat 28.341138° Long 77.272291°
Friday, 02/01/2026 05:40 PM GMT +05:30
Google


GPS Map Camera
Faridabad, Haryana, India
87rc+qxh, Sarurpur Industrial Area, Sector 53,
Faridabad, Haryana 121015, India
Lat 28.341389° Long 77.272336°
Friday, 02/01/2026 05:28 PM GMT +05:30
Google

GPS Map Camera
Faridabad, Haryana, India
87rc+qxh, Sarurpur Industrial Area, Sector 53,
Faridabad, Haryana 121015, India
Lat 28.341228° Long 77.272342°
Friday, 02/01/2026 05:31 PM GMT +05:30
Google


GPS Map Camera
Faridabad, Haryana, India
87rc+qxh, Sarurpur Industrial Area, Sector 53,
Faridabad, Haryana 121015, India
Lat 28.341291° Long 77.272392°
Friday, 02/01/2026 05:26 PM GMT +05:30
Google


GPS Map Camera
Faridabad, Haryana, India
87rc+qxh, Sarurpur Industrial Area, Sector 53,
Faridabad, Haryana 121015, India
Lat 28.341274° Long 77.272315°
Friday, 02/01/2026 05:26 PM GMT +05:30
Google

GPS Map Camera
Faridabad, Haryana, India
87rc+mmc Prajapati Nivas, Sarurpur Village,
Sector 53, Faridabad, Haryana 121015, India
Lat 28.341138° Long 77.272289°
Friday, 02/01/2026 05:39 PM GMT +05:30
Google


GPS Map Camera
Faridabad, Haryana, India
87rc+qxh, Sarurpur Industrial Area, Sector 53,
Faridabad, Haryana 121015, India
Lat 28.341355° Long 77.272342°
Friday, 02/01/2026 05:27 PM GMT +05:30
Google

GPS Map Camera
Faridabad, Haryana, India
87rc+qxh, Sarurpur Industrial Area, Sector 53,
Faridabad, Haryana 121015, India
Lat 28.341276° Long 77.272323°
Friday, 02/01/2026 05:26 PM GMT +05:30
Google

GPS Map Camera
Faridabad, Haryana, India
87rc+qxh, Sarurpur Industrial Area, Sector 53,
Faridabad, Haryana 121015, India
Lat 28.341391° Long 77.272338°
Friday, 02/01/2026 05:28 PM GMT +05:30
Google


GPS Map Camera
Faridabad, Haryana, India
87rc+qxh, Sarurpur Industrial Area, Sector 53,
Faridabad, Haryana 121015, India
Lat 28.341305° Long 77.272357°
Friday, 02/01/2026 05:27 PM GMT +05:30
Google

GPS Map Camera
Faridabad, Haryana, India
87rc+qxh, Sarurpur Industrial Area, Sector 53,
Faridabad, Haryana 121015, India
Lat 28.341383° Long 77.272334°
Friday, 02/01/2026 05:30 PM GMT +05:30
Google

GPS Map Camera
Faridabad, Haryana, India
87rc+qxh, Sarurpur Industrial Area, Sector 53,
Faridabad, Haryana 121015, India
Lat 28.341366° Long 77.272344°
Friday, 02/01/2026 05:27 PM GMT +05:30
Google

GPS Map Camera
Faridabad, Haryana, India
87rc+qxh, Sarurpur Industrial Area, Sector 53,
Faridabad, Haryana 121015, India
Lat 28.341392° Long 77.272343°
Friday, 02/01/2026 05:27 PM GMT +05:30
Google

GPS Map Camera
Faridabad, Haryana, India
87rc+qxh, Sarurpur Industrial Area, Sector 53,
Faridabad, Haryana 121015, India
Lat 28.341269° Long 77.272317°
Friday, 02/01/2026 05:26 PM GMT +05:30
Google

Annexure –R/308

Location:318

GPS Map Camera
Sarurpur, Haryana, India
87rf+q3j, Gochi Rd, Sarurpur, Haryana
121015, India
Lat 28.341513° Long 77.272767°
Friday, 02/01/2026 05:43 PM GMT +05:30
Google

GPS Map Camera
Sarurpur, Haryana, India
87rf+q3j, Gochi Rd, Sarurpur, Haryana
121015, India
Lat 28.341518° Long 77.272769°
Friday, 02/01/2026 05:43 PM GMT +05:30
Google

Annexure –R/309

Location:319






GPS Map Camera
Faridabad, Haryana, India
87rc+qxh, Sarurpur Industrial Area, Sector 53,
Faridabad, Haryana 121015, India
Lat 28.34142° Long 77.272519°
Friday, 02/01/2026 05:49 PM GMT +05:30
Google


GPS Map Camera
Faridabad, Haryana, India
87rc+qxh, Sarurpur Industrial Area, Sector 53,
Faridabad, Haryana 121015, India
Lat 28.341487° Long 77.272531°
Friday, 02/01/2026 05:49 PM GMT +05:30
Google

GPS Map Camera
Faridabad, Haryana, India
87rc+qxh, Sarurpur Industrial Area, Sector 53,
Faridabad, Haryana 121015, India
Lat 28.34156° Long 77.272617°
Friday, 02/01/2026 05:48 PM GMT +05:30
Google


GPS Map Camera
Faridabad, Haryana, India
87rc+qxh, Sarurpur Industrial Area, Sector 53,
Faridabad, Haryana 121015, India
Lat 28.341421° Long 77.272513°
Friday, 02/01/2026 05:49 PM GMT +05:30
Google

Annexure –R/310

Location:320

Annexure –R/311

Location:321

GPS Map Camera
Faridabad, Haryana, India
Plot No. 7, Gaunchi Road, Near Jagar Chowk,
Sarurpur Industrial Area, Sector 53, Sarurpur,
Faridabad, Haryana 121015, India
Lat 28.342796° Long 77.273701°
Saturday, 03/01/2026 01:27 PM GMT +05:30
Google


GPS Map Camera
Faridabad, Haryana, India
Plot No. 7, Gaunchi Road, Near Jagar Chowk,
Sarurpur Industrial Area, Sector 53, Sarurpur,
Faridabad, Haryana 121015, India
Lat 28.342744° Long 77.273804°
Saturday, 03/01/2026 01:34 PM GMT +05:30
Google


GPS Map Camera
Faridabad, Haryana, India
Plot No. 7, Gaunchi Road, Near Jagar Chowk,
Sarurpur Industrial Area, Sector 53, Sarurpur,
Faridabad, Haryana 121015, India
Lat 28.342743° Long 77.273804°
Saturday, 03/01/2026 01:34 PM GMT +05:30
Google


GPS Map Camera
Faridabad, Haryana, India
14/3, Nh-19, Sector 31, Faridabad, Haryana
121003, India
Lat 28.450368° Long 77.307976°
Saturday, 03/01/2026 01:26 PM GMT +05:30
Google

GPS Map Camera
Faridabad, Haryana, India
14/3, Nh-19, Sector 31, Faridabad, Haryana
121003, India
Lat 28.450368° Long 77.307976°
Saturday, 03/01/2026 01:26 PM GMT +05:30
Google

GPS Map Camera
Faridabad, Haryana, India
14/3, Nh-19, Sector 31, Faridabad, Haryana
121003, India
Lat 28.450368° Long 77.307976°
Saturday, 03/01/2026 01:26 PM GMT +05:30
Google


GPS Map Camera
Faridabad, Haryana, India
14/3, Nh-19, Sector 31, Faridabad, Haryana
121003, India
Lat 28.450368° Long 77.307976°
Saturday, 03/01/2026 01:26 PM GMT +05:30
Google

Annexure –R/312

Location:322

GSTIN : 06DWKPS5860P1ZI
M : 8285519158
GENEXT AUTOMATION SOLUTIONS
DEALS IN : MCC PANEL, PLC PANEL
DISTRIBUTION PANEL & PANEL FABRICATION
ARA MACHINE, PLOT NO.13, GALI NO. 8E, VILL. SARURPUR
FARIDABAD, HARYANA - 121004

GPS Map Camera
Faridabad, Haryana, India
87rf+v8, Sarurpur Village, Sector 53, Faridabad, Haryana 121015, India
Lat 28.342162° Long 77.273574°
Saturday, 03/01/2026 01:45 PM GMT +05:30
Google

GPS Map Camera
Faridabad, Haryana, India
87rf+v8, Sarurpur Village, Sector 53, Faridabad, Haryana 121015, India
Lat 28.342174° Long 77.273584°
Saturday, 03/01/2026 01:45 PM GMT +05:30
Google

GPS Map Camera
Faridabad, Haryana, India
87rf+v8, Sarurpur Village, Sector 53, Faridabad, Haryana 121015, India
Lat 28.342235° Long 77.273525°
Saturday, 03/01/2026 01:44 PM GMT +05:30
Google

GPS Map Camera
Faridabad, Haryana, India
87rf+rg5, Sarurpur Industrial Area, Sector 53,
Faridabad, Haryana 121015, India
Lat 28.342204° Long 77.273666°
Saturday, 03/01/2026 01:45 PM GMT +05:30
Google

GPS Map Camera
Faridabad, Haryana, India
87rf+rg5, Sarurpur Industrial Area, Sector 53,
Faridabad, Haryana 121015, India
Lat 28.342208° Long 77.273674°
Saturday, 03/01/2026 01:46 PM GMT +05:30
Google

GPS Map Camera
Faridabad, Haryana, India
87rf+v8, Sarurpur Village, Sector 53, Faridabad,
Haryana 121015, India
Lat 28.342152° Long 77.27356°
Saturday, 03/01/2026 01:45 PM GMT +05:30
Google

powerol
mahindra
GPS Map Camera
Faridabad, Haryana, India
87rf+v8, Sarurpur Village, Sector 53, Faridabad,
Haryana 121015, India
Lat 28.342173° Long 77.273522°
Saturday, 03/01/2026 01:45 PM GMT +05:30
Google

GPS Map Camera
Faridabad, Haryana, India
87rf+v8, Sarurpur Village, Sector 53, Faridabad, Haryana 121015, India
Lat 28.342213° Long 77.273509°
Saturday, 03/01/2026 01:44 PM GMT +05:30
Google


GPS Map Camera
Faridabad, Haryana, India
87rf+v8, Sarurpur Village, Sector 53, Faridabad, Haryana 121015, India
Lat 28.342179° Long 77.273588°
Saturday, 03/01/2026 01:45 PM GMT +05:30
Google

GPS Map Camera
Faridabad, Haryana, India
87rf+rg5, Sarurpur Industrial Area, Sector 53, Faridabad, Haryana 121015, India
Lat 28.342209° Long 77.273659°
Saturday, 03/01/2026 01:46 PM GMT +05:30
Google


GPS Map Camera
Faridabad, Haryana, India
87rf+rg5, Sarurpur Industrial Area, Sector 53, Faridabad, Haryana 121015, India
Lat 28.342204° Long 77.273658°
Saturday, 03/01/2026 01:45 PM GMT +05:30
Google

Annexure –R/313

Location:323



GPS Map Camera
Faridabad, Haryana, India
Plot No.- 18, Gali No.- 9e, Near Aara Machine
Saroorpur Gaunchi, Road, Sarurpur Industrial Area,
Sector 53, Faridabad, Haryana 121015, India
Lat 28.343208° Long 77.273044°
Saturday, 03/01/2026 02:20 PM GMT +05:30
Google


GPS Map Camera
Faridabad, Haryana, India
Plot No.- 18, Gali No.- 9e, Near Aara Machine
Saroorpur Gaunchi, Road, Sarurpur Industrial Area,
Sector 53, Faridabad, Haryana 121015, India
Lat 28.343351° Long 77.273018°
Saturday, 03/01/2026 02:21 PM GMT +05:30
Google

GPS Map Camera
Faridabad, Haryana, India
87vf+ff4, Sarurpur Industrial Area, Sector 53,
Faridabad, Haryana 121015, India
Lat 28.343556° Long 77.273084°
Saturday, 03/01/2026 02:22 PM GMT +05:30
Google


GPS Map Camera
Faridabad, Haryana, India
87vf+ff4, Sarurpur Industrial Area, Sector 53,
Faridabad, Haryana 121015, India
Lat 28.34355° Long 77.273084°
Saturday, 03/01/2026 02:21 PM GMT +05:30
Google


GPS Map Camera
Faridabad, Haryana, India
Plot No.- 18, Gali No.- 9e, Near Aara Machine
Saroorpur Gaunchi, Road, Sarurpur Industrial Area,
Sector 53, Faridabad, Haryana 121015, India
Lat 28.343414° Long 77.273036°
Saturday, 03/01/2026 02:21 PM GMT +05:30
Google

GPS Map Camera
Faridabad, Haryana, India
87vf+ff4, Sarurpur Industrial Area, Sector 53,
Faridabad, Haryana 121015, India
Lat 28.343555° Long 77.273084°
Saturday, 03/01/2026 02:22 PM GMT +05:30
Google

GPS Map Camera
Faridabad, Haryana, India
87vf+ff4, Sarurpur Industrial Area, Sector 53,
Faridabad, Haryana 121015, India
Lat 28.343546° Long 77.273051°
Saturday, 03/01/2026 02:22 PM GMT +05:30
Google

GPS Map Camera
Faridabad, Haryana, India
Plot No.- 18, Gali No.- 9e, Near Aara Machine
Saroorpur Gaunchi, Road, Sarurpur Industrial Area,
Sector 53, Faridabad, Haryana 121015, India
Lat 28.343374° Long 77.272996°
Saturday, 03/01/2026 02:21 PM GMT +05:30
Google


GPS Map Camera
Faridabad, Haryana, India
Plot No.- 18, Gali No.- 9e, Near Aara Machine
Saroorpur Gaunchi, Road, Sarurpur Industrial Area,
Sector 53, Faridabad, Haryana 121015, India
Lat 28.343378° Long 77.272995°
Saturday, 03/01/2026 02:21 PM GMT +05:30
Google


GPS Map Camera
Faridabad, Haryana, India
87vf+ff4, Sarurpur Industrial Area, Sector 53,
Faridabad, Haryana 121015, India
Lat 28.343556° Long 77.273083°
Saturday, 03/01/2026 02:22 PM GMT +05:30
Google


GPS Map Camera
Faridabad, Haryana, India
Plot No.- 18, Gali No.- 9e, Near Aara Machine
Saroorpur Gaunchi, Road, Sarurpur Industrial Area,
Sector 53, Faridabad, Haryana 121015, India
Lat 28.343207° Long 77.273044°
Saturday, 03/01/2026 02:20 PM GMT +05:30
Google


GPS Map Camera
Faridabad, Haryana, India
Plot No.- 18, Gali No.- 9e, Near Aara Machine
Saroorpur Gaunchi, Road, Sarurpur Industrial Area,
Sector 53, Faridabad, Haryana 121015, India
Lat 28.343356° Long 77.273011°
Saturday, 03/01/2026 02:21 PM GMT +05:30
Google


GPS Map Camera
Faridabad, Haryana, India
Plot No.- 18, Gali No.- 9e, Near Aara Machine
Saroorpur Gaunchi, Road, Sarurpur Industrial Area,
Sector 53, Faridabad, Haryana 121015, India
Lat 28.343342° Long 77.27304°
Saturday, 03/01/2026 02:21 PM GMT +05:30
Google

Annexure –R/314

Location:324








GPS Map Camera
Faridabad, Haryana, India
Plot No. 7, Gaunchi Road, Near Jagar Chowk, Sarurpur Industrial Area, Sector 53, Sarurpur, Faridabad, Haryana 121015, India
Lat 28.343038° Long 77.273424°
Saturday, 03/01/2026 02:10 PM GMT +05:30
Google

GPS Map Camera
Faridabad, Haryana, India
Plot No.- 18, Gali No.- 9e, Near Aara Machine Saroorpur Gaunchi, Road, Sarurpur Industrial Area, Sector 53, Faridabad, Haryana 121015, India
Lat 28.343164° Long 77.273029°
Saturday, 03/01/2026 02:19 PM GMT +05:30
Google

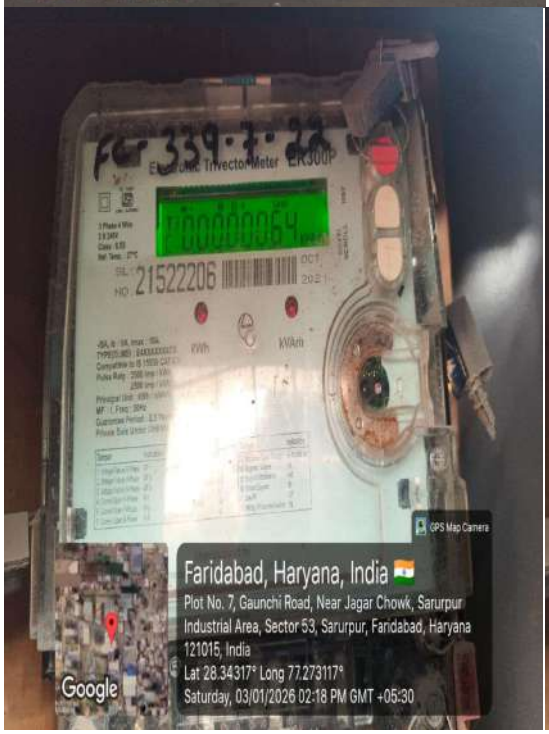
Electronic Trivector Meter ER300P
00000064
21522206
GPS Map Camera
Faridabad, Haryana, India
Plot No. 7, Gaunchi Road, Near Jagar Chowk, Sarurpur Industrial Area, Sector 53, Sarurpur, Faridabad, Haryana 121015, India
Lat 28.34317° Long 77.273117°
Saturday, 03/01/2026 02:18 PM GMT +05:30
Google

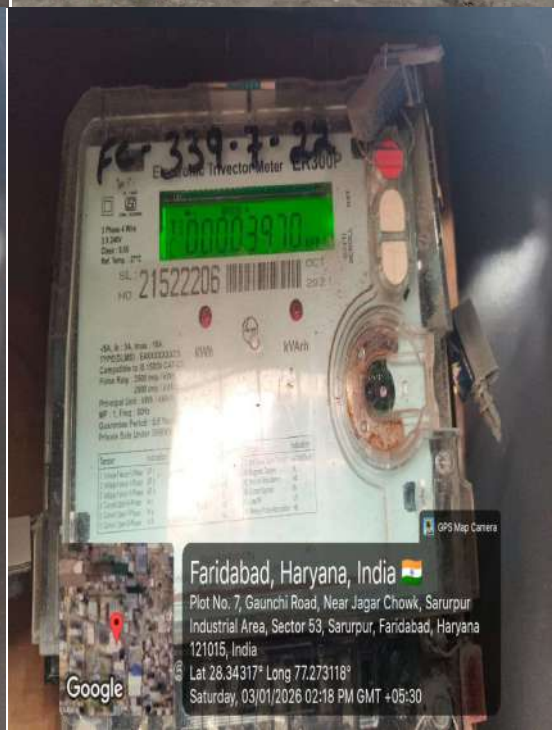
Electronic Trivector Meter ER300P
00003970
21522206
GPS Map Camera
Faridabad, Haryana, India
Plot No. 7, Gaunchi Road, Near Jagar Chowk, Sarurpur Industrial Area, Sector 53, Sarurpur, Faridabad, Haryana 121015, India
Lat 28.34317° Long 77.273118°
Saturday, 03/01/2026 02:18 PM GMT +05:30
Google


GPS Map Camera
Faridabad, Haryana, India
Plot No.- 18, Gali No.- 9e, Near Aara Machine
Saroorpur Gaunchi, Road, Sarurpur Industrial Area,
Sector 53, Faridabad, Haryana 121015, India
Lat 28.343167° Long 77.273038°
Saturday, 03/01/2026 02:19 PM GMT +05:30
Google

Annexure –R/315

Location:325







GPS Map Camera
Faridabad, Haryana, India
87rf+9hf, Sarurpur Village, Sector 53,
Faridabad, Haryana 121015, India
Lat 28.341024° Long 77.272947°
Saturday, 03/01/2026 02:37 PM GMT +05:30
Google


GPS Map Camera
Faridabad, Haryana, India
87rf+9hf, Sarurpur Village, Sector 53,
Faridabad, Haryana 121015, India
Lat 28.341014° Long 77.273096°
Saturday, 03/01/2026 02:37 PM GMT +05:30
Google


GPS Map Camera
Faridabad, Haryana, India
87rf+9hf, Sarurpur Village, Sector 53,
Faridabad, Haryana 121015, India
Lat 28.341009° Long 77.273128°
Saturday, 03/01/2026 02:37 PM GMT +05:30
Google


F-34-322-125
RAJESH KUMAR
GPS Map Camera
Sarurpur, Haryana, India
87rf+q3j, Gochi Rd, Sarurpur, Haryana 121015,
India
Lat 28.341035° Long 77.27288°
Saturday, 03/01/2026 02:39 PM GMT +05:30
Google

GPS Map Camera
Faridabad, Haryana, India
87rf+9hf, Sarurpur Village, Sector 53,
Faridabad, Haryana 121015, India
Lat 28.341017° Long 77.272959°
Saturday, 03/01/2026 02:37 PM GMT +05:30
Google


GPS Map Camera
Faridabad, Haryana, India
87rf+9hf, Sarurpur Village, Sector 53,
Faridabad, Haryana 121015, India
Lat 28.341017° Long 77.273123°
Saturday, 03/01/2026 02:37 PM GMT +05:30
Google


RAJESH KUMAR
GPS Map Camera
Sarurpur, Haryana, India
87rf+q3j, Gochi Rd, Sarurpur, Haryana 121015,
India
Lat 28.341031° Long 77.272874°
Saturday, 03/01/2026 02:39 PM GMT +05:30
Google


GPS Map Camera
Faridabad, Haryana, India
87rf+9hf, Sarurpur Village, Sector 53,
Faridabad, Haryana 121015, India
Lat 28.341001° Long 77.272932°
Saturday, 03/01/2026 02:41 PM GMT +05:30
Google


GPS Map Camera
Faridabad, Haryana, India
87rf+9hf, Sarurpur Village, Sector 53,
Faridabad, Haryana 121015, India
Lat 28.341001° Long 77.273145°
Saturday, 03/01/2026 02:37 PM GMT +05:30
Google

GPS Map Camera
Faridabad, Haryana, India
87rf+9hf, Sarurpur Village, Sector 53,
Faridabad, Haryana 121015, India
Lat 28.341003° Long 77.2731°
Saturday, 03/01/2026 02:38 PM GMT +05:30
Google


GPS Map Camera
Faridabad, Haryana, India
87rf+4c3, Sarurpur Village, Sector 53,
Faridabad, Haryana 121015, India
Lat 28.341014° Long 77.272919°
Saturday, 03/01/2026 02:41 PM GMT +05:30
Google

Annexure –R/316

Location:326



4




GPS Map Camera
Faridabad, Haryana, India
87rf+4c3, Sarurpur Village, Sector 53,
Faridabad, Haryana 121015, India
Lat 28.340712° Long 77.273105°
Saturday, 03/01/2026 02:43 PM GMT +05:30
Google


GPS Map Camera
Faridabad, Haryana, India
87rf+4c3, Sarurpur Village, Sector 53,
Faridabad, Haryana 121015, India
Lat 28.340781° Long 77.273155°
Saturday, 03/01/2026 02:44 PM GMT +05:30
Google


GPS Map Camera
Faridabad, Haryana, India
87rf+4c3, Sarurpur Village, Sector 53,
Faridabad, Haryana 121015, India
Lat 28.340721° Long 77.273091°
Saturday, 03/01/2026 02:43 PM GMT +05:30
Google


GPS Map Camera
Faridabad, Haryana, India
87rf+4c3, Sarurpur Village, Sector 53,
Faridabad, Haryana 121015, India
Lat 28.340714° Long 77.273104°
Saturday, 03/01/2026 02:43 PM GMT +05:30
Google

GPS Map Camera
Faridabad, Haryana, India
87rf+4c3, Sarurpur Village, Sector 53,
Faridabad, Haryana 121015, India
Lat 28.340802° Long 77.273031°
Saturday, 03/01/2026 02:45 PM GMT +05:30
Google


GPS Map Camera
Faridabad, Haryana, India
87rf+4c3, Sarurpur Village, Sector 53,
Faridabad, Haryana 121015, India
Lat 28.340742° Long 77.273072°
Saturday, 03/01/2026 02:43 PM GMT +05:30
Google


GPS Map Camera
Faridabad, Haryana, India
87rf+4c3, Sarurpur Village, Sector 53,
Faridabad, Haryana 121015, India
Lat 28.340723° Long 77.273098°
Saturday, 03/01/2026 02:43 PM GMT +05:30
Google

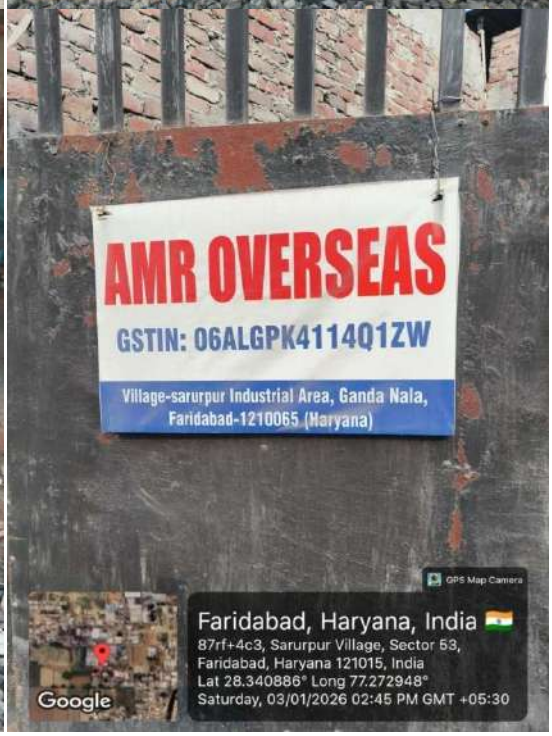
AMR OVERSEAS
GSTIN: 06ALGPK4114Q1ZW
Village-sarurpur Industrial Area, Ganda Nala,
Faridabad-1210065 (Haryana)
GPS Map Camera
Faridabad, Haryana, India
87rf+4c3, Sarurpur Village, Sector 53,
Faridabad, Haryana 121015, India
Lat 28.340886° Long 77.272948°
Saturday, 03/01/2026 02:45 PM GMT +05:30
Google


GPS Map Camera
Faridabad, Haryana, India
87rf+4c3, Sarurpur Village, Sector 53,
Faridabad, Haryana 121015, India
Lat 28.3407° Long 77.27308°
Saturday, 03/01/2026 02:43 PM GMT +05:30
Google

GPS Map Camera
Faridabad, Haryana, India
87rf+4c3, Sarurpur Village, Sector 53,
Faridabad, Haryana 121015, India
Lat 28.340675° Long 77.272988°
Saturday, 03/01/2026 02:44 PM GMT +05:30
Google

GPS Map Camera
Faridabad, Haryana, India
87rf+4c3, Sarurpur Village, Sector 53,
Faridabad, Haryana 121015, India
Lat 28.340713° Long 77.273106°
Saturday, 03/01/2026 02:43 PM GMT +05:30
Google

3

GPS Map Camera
Faridabad, Haryana, India
87rf+4c3, Sarurpur Village, Sector 53,
Faridabad, Haryana 121015, India
Lat 28.340873° Long 77.273°
Saturday, 03/01/2026 02:43 PM GMT +05:30
Google


GPS Map Camera
Faridabad, Haryana, India
87rf+4c3, Sarurpur Village, Sector 53,
Faridabad, Haryana 121015, India
Lat 28.340689° Long 77.273044°
Saturday, 03/01/2026 02:43 PM GMT +05:30
Google

Annexure –R/317

Location:327, 328





GPS Map Camera
Faridabad, Haryana, India
87rf+4c3, Sarurpur Village, Sector 53,
Faridabad, Haryana 121015, India
Lat 28.340759° Long 77.272805°
Saturday, 03/01/2026 02:58 PM GMT +05:30
Google


GPS Map Camera
Faridabad, Haryana, India
87rf+4c3, Sarurpur Village, Sector 53,
Faridabad, Haryana 121015, India
Lat 28.340793° Long 77.272724°
Saturday, 03/01/2026 02:58 PM GMT +05:30
Google


GPS Map Camera
Faridabad, Haryana, India
87rf+4c3, Sarurpur Village, Sector 53, Faridabad,
Haryana 121015, India
Lat 28.340728° Long 77.272683°
Saturday, 03/01/2026 03:00 PM GMT +05:30
Google

GPS Map Camera
Faridabad, Haryana, India
87rf+4c3, Sarurpur Village, Sector 53,
Faridabad, Haryana 121015, India
Lat 28.340693° Long 77.272804°
Saturday, 03/01/2026 03:01 PM GMT +05:30
Google


GPS Map Camera
Faridabad, Haryana, India
87rf+4c3, Sarurpur Village, Sector 53,
Faridabad, Haryana 121015, India
Lat 28.340728° Long 77.272675°
Saturday, 03/01/2026 03:00 PM GMT +05:30
Google


GPS Map Camera
Faridabad, Haryana, India
87rf+4c3, Sarurpur Village, Sector 53,
Faridabad, Haryana 121015, India
Lat 28.340728° Long 77.272678°
Saturday, 03/01/2026 03:00 PM GMT +05:30
Google


GPS Map Camera
Faridabad, Haryana, India
87rf+4c3, Sarurpur Village, Sector 53,
Faridabad, Haryana 121015, India
Lat 28.340728° Long 77.272684°
Saturday, 03/01/2026 03:00 PM GMT +05:30
Google

GPS Map Camera
Faridabad, Haryana, India
87rf+4c3, Sarurpur Village, Sector 53,
Faridabad, Haryana 121015, India
Lat 28.340728° Long 77.272675°
Saturday, 03/01/2026 03:00 PM GMT +05:30
Google

Annexure –R/318

Location:329







Annexure –R/319

Location:330





GPS Map Camera
Faridabad, Haryana, India
972h+h97, Saroorpur Sohna Rd, Jeevan Nagar, Part -2, Nangla Gujran, Faridabad, Haryana 121015, India
Lat 28.351432° Long 77.27839°
Saturday, 03/01/2026 03:23 PM GMT +05:30
Google

GPS Map Camera
Faridabad, Haryana, India
972h+h97, Saroorpur Sohna Rd, Jeevan Nagar, Part -2, Nangla Gujran, Faridabad, Haryana 121015, India
Lat 28.351439° Long 77.278314°
Saturday, 03/01/2026 03:24 PM GMT +05:30
Google

GPS Map Camera
Faridabad, Haryana, India
972h+h97, Saroorpur Sohna Rd, Jeevan Nagar, Part -2, Nangla Gujran, Faridabad, Haryana 121015, India
Lat 28.351446° Long 77.278316°
Saturday, 03/01/2026 03:24 PM GMT +05:30
Google

GPS Map Camera
Faridabad, Haryana, India
972h+h97, Saroorpur Sohna Rd, Jeevan Nagar, Part -2, Nangla Gujran, Faridabad, Haryana 121015, India
Lat 28.351438° Long 77.278487°
Saturday, 03/01/2026 03:23 PM GMT +05:30
Google

GPS Map Camera
Faridabad, Haryana, India
972h+h97, Saroorpur Sohna Rd, Jeevan Nagar, Part -2, Nangla Gujran, Faridabad, Haryana 121015, India
Lat 28.351433° Long 77.278323°
Saturday, 03/01/2026 03:24 PM GMT +05:30
Google

GPS Map Camera
Faridabad, Haryana, India
972h+h97, Saroorpur Sohna Rd, Jeevan Nagar, Part -2, Nangla Gujran, Faridabad, Haryana 121015, India
Lat 28.351431° Long 77.278312°
Saturday, 03/01/2026 03:24 PM GMT +05:30
Google

GPS Map Camera
Faridabad, Haryana, India
Plot. No. 2, Near Tewatiya Petrol Pump Gouchi, Part 2, Jiwan Colony, Sector 53, Faridabad, Haryana 121015, India
Lat 28.35146° Long 77.278688°
Saturday, 03/01/2026 03:36 PM GMT +05:30
Google

GPS Map Camera
Faridabad, Haryana, India
972h+h97, Saroorpur Sohna Rd, Jeevan Nagar, Part -2, Nangla Gujran, Faridabad, Haryana 121015, India
Lat 28.351439° Long 77.278345°
Saturday, 03/01/2026 03:23 PM GMT +05:30
Google

GPS Map Camera
Faridabad, Haryana, India
G112, Sector 53, Faridabad, Haryana 121015, India
Lat 28.351455° Long 77.278598°
Saturday, 03/01/2026 03:23 PM GMT +05:30
Google

GPS Map Camera
Faridabad, Haryana, India
972h+h97, Saroorpur Sohna Rd, Jeevan Nagar, Part -2, Nangla Gujran, Faridabad, Haryana 121015, India
Lat 28.351434° Long 77.278312°
Saturday, 03/01/2026 03:24 PM GMT +05:30
Google

GPS Map Camera
Faridabad, Haryana, India
972h+h97, Saroorpur Sohna Rd, Jeevan Nagar, Part -2, Nangla Gujran, Faridabad, Haryana 121015, India
Lat 28.351438° Long 77.278462°
Saturday, 03/01/2026 03:23 PM GMT +05:30
Google


GPS Map Camera
Faridabad, Haryana, India
G112, Sector 53, Faridabad, Haryana 121015, India
Lat 28.351462° Long 77.278608°
Saturday, 03/01/2026 03:23 PM GMT +05:30
Google

GPS Map Camera
Faridabad, Haryana, India
972h+h97, Saroorpur Sohna Rd, Jeevan Nagar, Part -2, Nangla Gujran, Faridabad, Haryana 121015, India
Lat 28.35142° Long 77.278312°
Saturday, 03/01/2026 03:24 PM GMT +05:30
Google

Annexure –R/320

Location:331









Annexure –R/321

Location: 332










GPS Map Camera
Faridabad, Haryana, India
125/1a, Industrial Area, Ghazipur, Faridabad,
Haryana 121005, India
Lat 28.369066° Long 77.264148°
Saturday, 03/01/2026 04:02 PM GMT +05:30
Google

GPS Map Camera
Faridabad, Haryana, India
125/1a, Industrial Area, Ghazipur, Faridabad,
Haryana 121005, India
Lat 28.36907° Long 77.264148°
Saturday, 03/01/2026 04:02 PM GMT +05:30
Google

GPS Map Camera
Faridabad, Haryana, India
125/1a, Industrial Area, Ghazipur, Faridabad,
Haryana 121005, India
Lat 28.369° Long 77.264149°
Saturday, 03/01/2026 04:03 PM GMT +05:30
Google


GPS Map Camera
Faridabad, Haryana, India
125/1a, Industrial Area, Ghazipur, Faridabad,
Haryana 121005, India
Lat 28.369062° Long 77.264138°
Saturday, 03/01/2026 04:02 PM GMT +05:30
Google


GPS Map Camera
Faridabad, Haryana, India
125/1a, Industrial Area, Ghazipur, Faridabad,
Haryana 121005, India
Lat 28.369063° Long 77.264154°
Saturday, 03/01/2026 04:02 PM GMT +05:30
Google

Annexure –R/322

Location: 333







GPS Map Camera
Faridabad, Haryana, India
A20, Industrial Area, Ghazipur, Faridabad, Haryana
121005, India
Lat 28.369002° Long 77.264011°
Saturday, 03/01/2026 04:05 PM GMT +05:30
Google

Annexure –R/323

Location: 334



GPS Map Camera
Faridabad, Haryana, India
1108/a, Industrial Area, Ghazipur, Faridabad,
Haryana 121005, India
Lat 28.368857° Long 77.264007°
Saturday, 03/01/2026 04:06 PM GMT +05:30
Google

Annexure –R/324

Location: 335



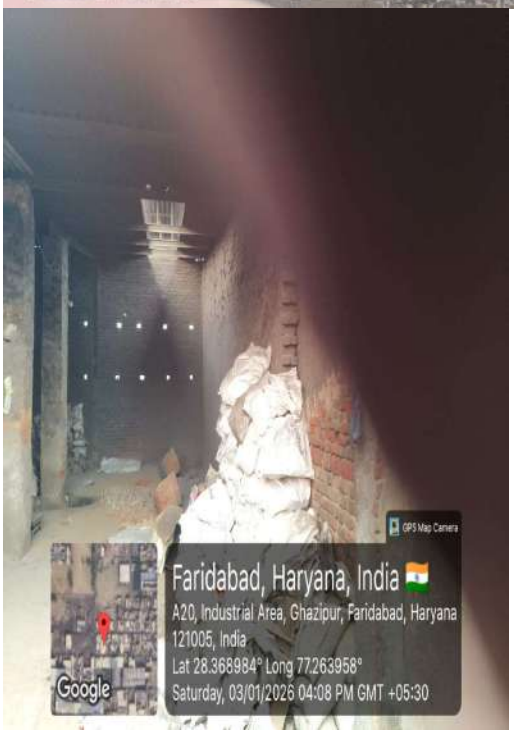


GPS Map Camera
Faridabad, Haryana, India
126/1a, Industrial Area, Ghazipur, Faridabad,
Haryana 121005, India
Lat 28.368974° Long 77.263936°
Saturday, 03/01/2026 04:08 PM GMT +05:30
Google

Annexure –R/325

Location:336





Annexure –R/326

Location:337





Annexure –R/327

Location:338



GPS Map Camera
Faridabad, Haryana, India
127/1a, Industrial Area, Ghazipur, Faridabad, Haryana 121005, India
Lat 28.369122° Long 77.263802°
Saturday, 03/01/2026 04:12 PM GMT +05:30
Google

GPS Map Camera
Faridabad, Haryana, India
127/1a, Industrial Area, Ghazipur, Faridabad, Haryana 121005, India
Lat 28.36912° Long 77.263792°
Saturday, 03/01/2026 04:11 PM GMT +05:30
Google

GPS Map Camera
Faridabad, Haryana, India
127/1a, Industrial Area, Ghazipur, Faridabad, Haryana 121005, India
Lat 28.369042° Long 77.263825°
Saturday, 03/01/2026 04:11 PM GMT +05:30
Google


GPS Map Camera
Faridabad, Haryana, India
127/1a, Industrial Area, Ghazipur, Faridabad, Haryana 121005, India
Lat 28.368957° Long 77.26379°
Saturday, 03/01/2026 04:13 PM GMT +05:30
Google


GPS Map Camera
Faridabad, Haryana, India
127/1a, Industrial Area, Ghazipur, Faridabad,
Haryana 121005, India
Lat 28.368957° Long 77.263787°
Saturday, 03/01/2026 04:13 PM GMT +05:30
Google

Annexure –R/328

Location:339



Annexure –R/329

Location:340

Annexure –R/330

Location:341

GPS Map Camera
Faridabad, Haryana, India
Pn/62, Industrial Area, Ghazipur, Faridabad, Haryana 121005, India
Lat 28.370761° Long 77.262146°
Saturday, 03/01/2026 04:34 PM GMT +05:30
Google

Annexure –R/331

Location: 342, 346, 347








GPS Map Camera
Faridabad, Haryana, India
Pn/71, Industrial Area, Ghazipur, Faridabad,
Haryana 121005, India
Lat 28.370512° Long 77.262354°
Saturday, 03/01/2026 04:42 PM GMT +05:30
Google


GPS Map Camera
Faridabad, Haryana, India
X5, Industrial Area, Ghazipur, Faridabad,
Haryana 121005, India
Lat 28.370468° Long 77.262263°
Saturday, 03/01/2026 04:40 PM GMT +05:30
Google

Annexure –R/332

Location: 343



Photos dated 03.01.2026 is enclosed as Annexure –R/333
Location: 344, 345





GPS Map Camera
Faridabad, Haryana, India
93, Industrial Area, Ghazipur, Faridabad,
Haryana 121005, India
Lat 28.370666° Long 77.26282°
Saturday, 03/01/2026 04:47 PM GMT +05:30
Google

GPS Map Camera
Faridabad, Haryana, India
93, Industrial Area, Ghazipur, Faridabad,
Haryana 121005, India
Lat 28.370696° Long 77.262808°
Saturday, 03/01/2026 04:46 PM GMT +05:30
Google

GPS Map Camera
Faridabad, Haryana, India
93, Industrial Area, Ghazipur, Faridabad,
Haryana 121005, India
Lat 28.370682° Long 77.262792°
Saturday, 03/01/2026 04:46 PM GMT +05:30
Google

GPS Map Camera
Faridabad, Haryana, India
93, Industrial Area, Ghazipur, Faridabad,
Haryana 121005, India
Lat 28.370732° Long 77.262757°
Saturday, 03/01/2026 04:48 PM GMT +05:30
Google

GPS Map Camera
Faridabad, Haryana, India
93, Industrial Area, Ghazipur, Faridabad,
Haryana 121005, India
Lat 28.37074° Long 77.262762°
Saturday, 03/01/2026 04:48 PM GMT +05:30
Google

Annexure –R/334

Location: 348



Annexure –R/335

Location: 349






GPS Map Camera
Faridabad, Haryana, India
X5, Industrial Area, Ghazipur, Faridabad,
Haryana 121005, India
Lat 28.370243° Long 77.262357°
Saturday, 03/01/2026 05:00 PM GMT +05:30
Google


GPS Map Camera
Faridabad, Haryana, India
X5, Industrial Area, Ghazipur, Faridabad,
Haryana 121005, India
Lat 28.370243° Long 77.262357°
Saturday, 03/01/2026 05:00 PM GMT +05:30
Google

Annexure –R/336

Location: 350, 351








GPS Map Camera
Faridabad, Haryana, India
Os-12, Second Floor The, Next Door Mall, Fajju Pur Village, Sector 76, Faridabad, Haryana 121101, India
Lat 28.370284° Long 77.36232°
Monday, 05/01/2026 11:35 AM GMT +05:30
Google

GPS Map Camera
Faridabad, Haryana, India
Os-12, Second Floor The, Next Door Mall, Fajju Pur Village, Sector 76, Faridabad, Haryana 121101, India
Lat 28.370245° Long 77.362432°
Monday, 05/01/2026 11:36 AM GMT +05:30
Google


GPS Map Camera
Faridabad, Haryana, India
Os-12, Second Floor The, Next Door Mall, Fajju Pur Village, Sector 76, Faridabad, Haryana 121101, India
Lat 28.370282° Long 77.362333°
Monday, 05/01/2026 11:35 AM GMT +05:30
Google


GPS Map Camera
Faridabad, Haryana, India
Os-12, Second Floor The, Next Door Mall, Fajju Pur Village, Sector 76, Faridabad, Haryana 121101, India
Lat 28.37023° Long 77.362432°
Monday, 05/01/2026 11:36 AM GMT +05:30
Google


GPS Map Camera
Faridabad, Haryana, India
Os-12, Second Floor The, Next Door Mall, Fajju Pur Village, Sector 76, Faridabad, Haryana 121101, India
Lat 28.370288° Long 77.362324°
Monday, 05/01/2026 11:35 AM GMT +05:30
Google


GPS Map Camera
Faridabad, Haryana, India
Os-12, Second Floor The, Next Door Mall, Fajju Pur Village, Sector 76, Faridabad, Haryana 121101, India
Lat 28.370287° Long 77.362306°
Monday, 05/01/2026 11:35 AM GMT +05:30
Google

GPS Map Camera
Faridabad, Haryana, India
Os-12, Second Floor The, Next Door Mall, Fajju Pur Village, Sector 76, Faridabad, Haryana 121101, India
Lat 28.370253° Long 77.362548°
Monday, 05/01/2026 11:36 AM GMT +05:30
Google


GPS Map Camera
Faridabad, Haryana, India
Os-12, Second Floor The, Next Door Mall, Fajju Pur Village, Sector 76, Faridabad, Haryana 121101, India
Lat 28.370287° Long 77.362328°
Monday, 05/01/2026 11:35 AM GMT +05:30
Google

Annexure –R/337

Location: 352 , 353



GPS Map Camera
Faridabad, Haryana, India
Pn/69b, Industrial Area, Ghazipur, Faridabad,
Haryana 121005, India
Lat 28.370573° Long 77.262513°
Saturday, 03/01/2026 05:01 PM GMT +05:30
Google

GPS Map Camera
Faridabad, Haryana, India
Pn/69b, Industrial Area, Ghazipur, Faridabad,
Haryana 121005, India
Lat 28.370584° Long 77.262526°
Saturday, 03/01/2026 05:02 PM GMT +05:30
Google


GPS Map Camera
Faridabad, Haryana, India
X5, Industrial Area, Ghazipur, Faridabad,
Haryana 121005, India
Lat 28.370256° Long 77.262368°
Saturday, 03/01/2026 04:58 PM GMT +05:30
Google

GPS Map Camera
Faridabad, Haryana, India
X5, Industrial Area, Ghazipur, Faridabad,
Haryana 121005, India
Lat 28.370257° Long 77.262366°
Saturday, 03/01/2026 04:58 PM GMT +05:30
Google

GPS Map Camera
Faridabad, Haryana, India
X5, Industrial Area, Ghazipur, Faridabad, Haryana 121005, India
Lat 28.370239° Long 77.262379°
Saturday, 03/01/2026 04:59 PM GMT +05:30
Google


GPS Map Camera
Faridabad, Haryana, India
X5, Industrial Area, Ghazipur, Faridabad, Haryana 121005, India
Lat 28.370258° Long 77.262367°
Saturday, 03/01/2026 04:58 PM GMT +05:30
Google


GPS Map Camera
Faridabad, Haryana, India
X5, Industrial Area, Ghazipur, Faridabad, Haryana 121005, India
Lat 28.370243° Long 77.262357°
Saturday, 03/01/2026 05:00 PM GMT +05:30
Google


GPS Map Camera
Faridabad, Haryana, India
X5, Industrial Area, Ghazipur, Faridabad, Haryana 121005, India
Lat 28.370243° Long 77.262357°
Saturday, 03/01/2026 05:00 PM GMT +05:30
Google

GPS Map Camera
Faridabad, Haryana, India
X5, Industrial Area, Ghazipur, Faridabad,
Haryana 121005, India
Lat 28.370488° Long 77.262328°
Saturday, 03/01/2026 05:05 PM GMT +05:30
Google

GPS Map Camera
Faridabad, Haryana, India
X5, Industrial Area, Ghazipur, Faridabad,
Haryana 121005, India
Lat 28.370488° Long 77.262328°
Saturday, 03/01/2026 05:05 PM GMT +05:30
Google

GPS Map Camera
Faridabad, Haryana, India
Pn/71, Industrial Area, Ghazipur, Faridabad,
Haryana 121005, India
Lat 28.370459° Long 77.262357°
Saturday, 03/01/2026 05:04 PM GMT +05:30
Google

GPS Map Camera
Faridabad, Haryana, India
Pn/71, Industrial Area, Ghazipur, Faridabad,
Haryana 121005, India
Lat 28.370452° Long 77.262379°
Saturday, 03/01/2026 05:03 PM GMT +05:30
Google

GPS Map Camera
Faridabad, Haryana, India
Pn/71, Industrial Area, Ghazipur, Faridabad,
Haryana 121005, India
Lat 28.370466° Long 77.262388°
Saturday, 03/01/2026 05:03 PM GMT +05:30
Google

GPS Map Camera
Faridabad, Haryana, India
Pn/71, Industrial Area, Ghazipur, Faridabad,
Haryana 121005, India
Lat 28.370464° Long 77.262388°
Saturday, 03/01/2026 05:03 PM GMT +05:30
Google

Annexure –R/338

Location: 354

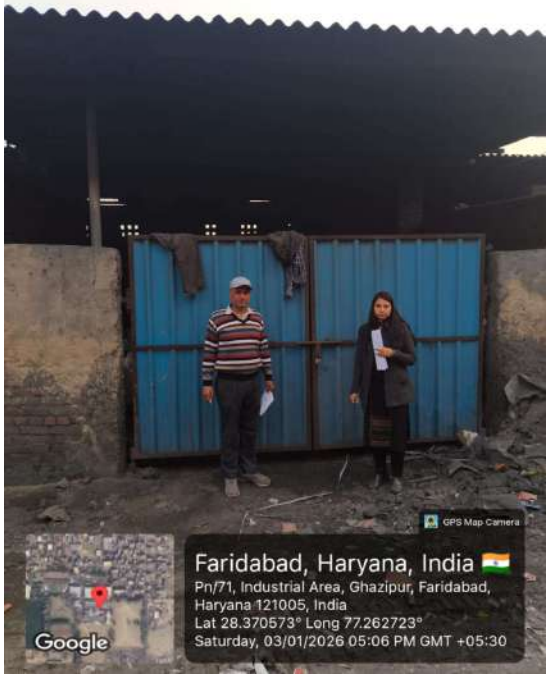

Annexure –R/339

Location: 355



GPS Map Camera
Faridabad, Haryana, India
Se/34, Industrial Area, Ghazipur, Faridabad,
Haryana 121005, India
Lat 28.370249° Long 77.262801°
Saturday, 03/01/2026 05:09 PM GMT +05:30
Google

Annexure –R/340

Locaiton: 356, 361, 362, 363



4



GPS Map Camera
Faridabad, Haryana, India
Se/34, Industrial Area, Ghazipur, Faridabad,
Haryana 121005, India
Lat 28.370268° Long 77.262764°
Saturday, 03/01/2026 05:11 PM GMT +05:30
Google

GPS Map Camera
Faridabad, Haryana, India
Se/34, Industrial Area, Ghazipur, Faridabad,
Haryana 121005, India
Lat 28.370248° Long 77.262789°
Saturday, 03/01/2026 05:12 PM GMT +05:30
Google

GPS Map Camera
Faridabad, Haryana, India
Se/34, Industrial Area, Ghazipur, Faridabad,
Haryana 121005, India
Lat 28.370269° Long 77.262761°
Saturday, 03/01/2026 05:11 PM GMT +05:30
Google

GPS Map Camera
Faridabad, Haryana, India
Se/34, Industrial Area, Ghazipur, Faridabad,
Haryana 121005, India
Lat 28.370249° Long 77.262801°
Saturday, 03/01/2026 05:09 PM GMT +05:30
Google

GPS Map Camera
Faridabad, Haryana, India
Se/34, Industrial Area, Ghazipur, Faridabad,
Haryana 121005, India
Lat 28.37024° Long 77.262788°
Saturday, 03/01/2026 05:09 PM GMT +05:30
Google

GPS Map Camera
Faridabad, Haryana, India
Se/34, Industrial Area, Ghazipur, Faridabad,
Haryana 121005, India
Lat 28.37024° Long 77.262788°
Saturday, 03/01/2026 05:09 PM GMT +05:30
Google

GPS Map Camera
Faridabad, Haryana, India
Se/34, Industrial Area, Ghazipur, Faridabad,
Haryana 121005, India
Lat 28.370252° Long 77.262805°
Saturday, 03/01/2026 05:09 PM GMT +05:30
Google

GPS Map Camera
Faridabad, Haryana, India
Se/34, Industrial Area, Ghazipur, Faridabad,
Haryana 121005, India
Lat 28.370251° Long 77.262804°
Saturday, 03/01/2026 05:09 PM GMT +05:30
Google

Annexure –R/341

Location: 357, 359



GPS Map Camera
Faridabad, Haryana, India
Pn/72, Industrial Area, Ghazipur, Faridabad,
Haryana 121005, India
Lat 28.37017° Long 77.262778°
Saturday, 03/01/2026 05:13 PM GMT +05:30
Google

GPS Map Camera
Faridabad, Haryana, India
Pn/72, Industrial Area, Ghazipur, Faridabad,
Haryana 121005, India
Lat 28.3701° Long 77.262769°
Saturday, 03/01/2026 05:14 PM GMT +05:30
Google

Annexure –R/342

Location: 358, 360, 364


GPS Map Camera
Faridabad, Haryana, India
Pn/72, Industrial Area, Ghazipur, Faridabad,
Haryana 121005, India
Lat 28.370108° Long 77.2628°
Saturday, 03/01/2026 05:17 PM GMT +05:30
Google


GPS Map Camera
Faridabad, Haryana, India
Pn/72, Industrial Area, Ghazipur, Faridabad,
Haryana 121005, India
Lat 28.370119° Long 77.26283°
Saturday, 03/01/2026 05:15 PM GMT +05:30
Google

GPS Map Camera
Faridabad, Haryana, India
Pn/72, Industrial Area, Ghazipur, Faridabad,
Haryana 121005, India
Lat 28.370121° Long 77.262824°
Saturday, 03/01/2026 05:15 PM GMT +05:30
Google

GPS Map Camera
Faridabad, Haryana, India
Se/34, Industrial Area, Ghazipur, Faridabad,
Haryana 121005, India
Lat 28.370113° Long 77.262832°
Saturday, 03/01/2026 05:15 PM GMT +05:30
Google

Annexure –R/343

Location: 365





GPS Map Camera
Faridabad, Haryana, India
Cv6, Industrial Area, Gazipur, Faridabad,
Haryana 121005, India
Lat 28.372537° Long 77.260282°
Saturday, 03/01/2026 05:44 PM GMT +05:30
Google

GPS Map Camera
Faridabad, Haryana, India
Cv6, Industrial Area, Gazipur, Faridabad,
Haryana 121005, India
Lat 28.372581° Long 77.260431°
Saturday, 03/01/2026 05:43 PM GMT +05:30
Google


GPS Map Camera
Faridabad, Haryana, India
Cv6, Industrial Area, Gazipur, Faridabad,
Haryana 121005, India
Lat 28.372492° Long 77.260289°
Saturday, 03/01/2026 05:44 PM GMT +05:30
Google

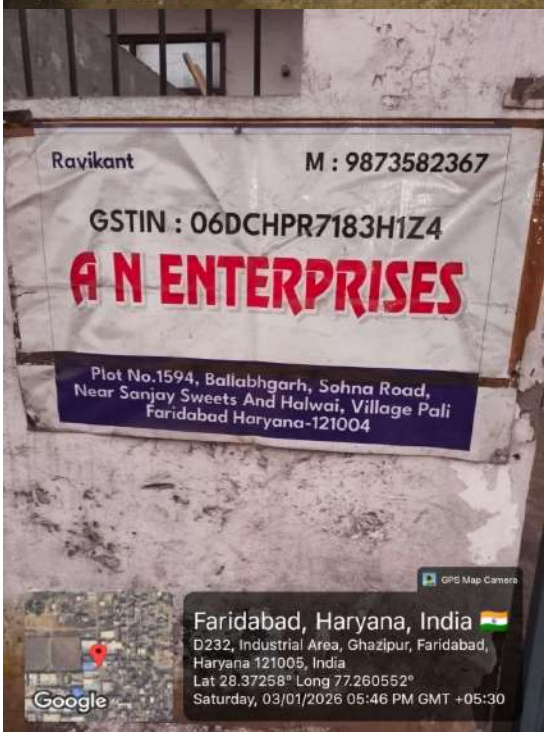
Ravikant
M : 9873582367
GSTIN : 06DCHPR7183H1Z4
A N ENTERPRISES
Plot No.1594, Ballabhgarh, Sohna Road,
Near Sanjay Sweets And Halwai, Village Pali
Faridabad Haryana-121004
GPS Map Camera
Faridabad, Haryana, India
D232, Industrial Area, Ghazipur, Faridabad,
Haryana 121005, India
Lat 28.37258° Long 77.260552°
Saturday, 03/01/2026 05:46 PM GMT +05:30
Google

GPS Map Camera
Google
Faridabad, Haryana, India
Cv6, Industrial Area, Gazipur, Faridabad,
Haryana 121005, India
Lat 28.372449° Long 77.260301°
Saturday, 03/01/2026 05:45 PM GMT +05:30

GPS Map Camera
Google
Faridabad, Haryana, India
Pn/72, Industrial Area, Ghazipur, Faridabad,
Haryana 121005, India
Lat 28.370108° Long 77.262799°
Saturday, 03/01/2026 05:43 PM GMT +05:30

Annexure –R/344

Location: 366



GPS Map Camera
Faridabad, Haryana, India
3b, Industrial Area, Ghazipur, Faridabad,
Haryana 121005, India
Lat 28.367918° Long 77.263862°
Monday, 05/01/2026 10:45 AM GMT +05:30
Google

GPS Map Camera
Faridabad, Haryana, India
D232, Industrial Area, Ghazipur, Faridabad,
Haryana 121005, India
Lat 28.372586° Long 77.260597°
Monday, 05/01/2026 10:45 AM GMT +05:30
Google


GPS Map Camera
Faridabad, Haryana, India
S22a, Industrial Area, Ghazipur, Faridabad,
Haryana 121005, India
Lat 28.368052° Long 77.263887°
Monday, 05/01/2026 10:47 AM GMT +05:30
Google

GPS Map Camera
Faridabad, Haryana, India
3b, Industrial Area, Ghazipur, Faridabad,
Haryana 121005, India
Lat 28.36793° Long 77.26386°
Monday, 05/01/2026 10:46 AM GMT +05:30
Google

GPS Map Camera
Faridabad, Haryana, India
3b, Industrial Area, Ghazipur, Faridabad,
Haryana 121005, India
Lat 28.367927° Long 77.263892°
Monday, 05/01/2026 10:45 AM GMT +05:30
Google

GPS Map Camera
Faridabad, Haryana, India
3b, Industrial Area, Ghazipur, Faridabad,
Haryana 121005, India
Lat 28.367928° Long 77.263888°
Monday, 05/01/2026 10:45 AM GMT +05:30
Google

GPS Map Camera
Faridabad, Haryana, India
3b, Industrial Area, Ghazipur, Faridabad,
Haryana 121005, India
Lat 28.36794° Long 77.263882°
Monday, 05/01/2026 10:45 AM GMT +05:30
Google


GPS Map Camera
Faridabad, Haryana, India
3b, Industrial Area, Ghazipur, Faridabad,
Haryana 121005, India
Lat 28.36794° Long 77.26387°
Monday, 05/01/2026 10:45 AM GMT +05:30
Google

GPS Map Camera
Faridabad, Haryana, India
3b, Industrial Area, Ghazipur, Faridabad,
Haryana 121005, India
Lat 28.367907° Long 77.263863°
Monday, 05/01/2026 10:45 AM GMT +05:30
Google

GPS Map Camera
Faridabad, Haryana, India
3b, Industrial Area, Ghazipur, Faridabad,
Haryana 121005, India
Lat 28.367942° Long 77.263877°
Monday, 05/01/2026 10:45 AM GMT +05:30
Google

Annexure –R/345

Unnamed unit no. 1 located in Village Madalpur





Annexure –R/346

Unnamed unit no. 2 located in Village Madalpur

Annexure –R/347

Unnamed unit no. 3 located in Village Madalpur

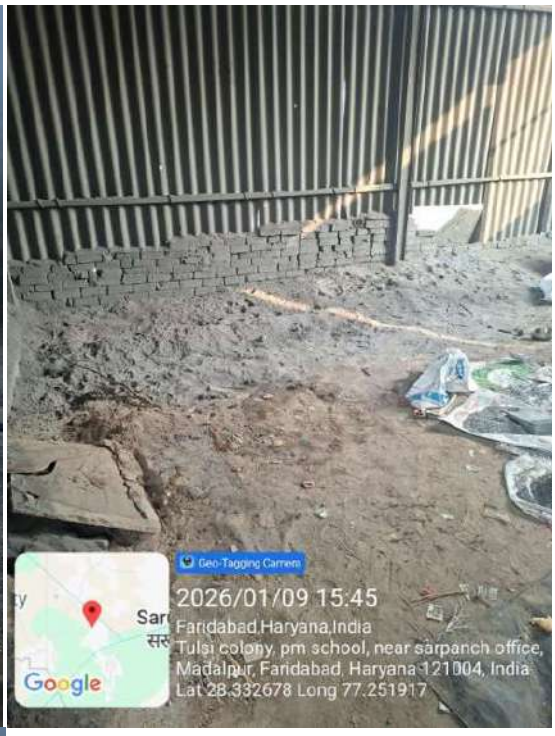



Annexure –R/348

Unnamed unit no. 4 located in Village Madalpur

Annexure –R/349

Unnamed unit no. 5 located in Village Madalpur